FOUNTAIN CREEK
MONUMENT CREEK
Line Diagrams

UPPER FOUNTAIN CREEK

SHEET 1 OF 2

Water District 10

FOUNTAIN CREEK LINE DIAGRAM
WATER DISTRICT 10

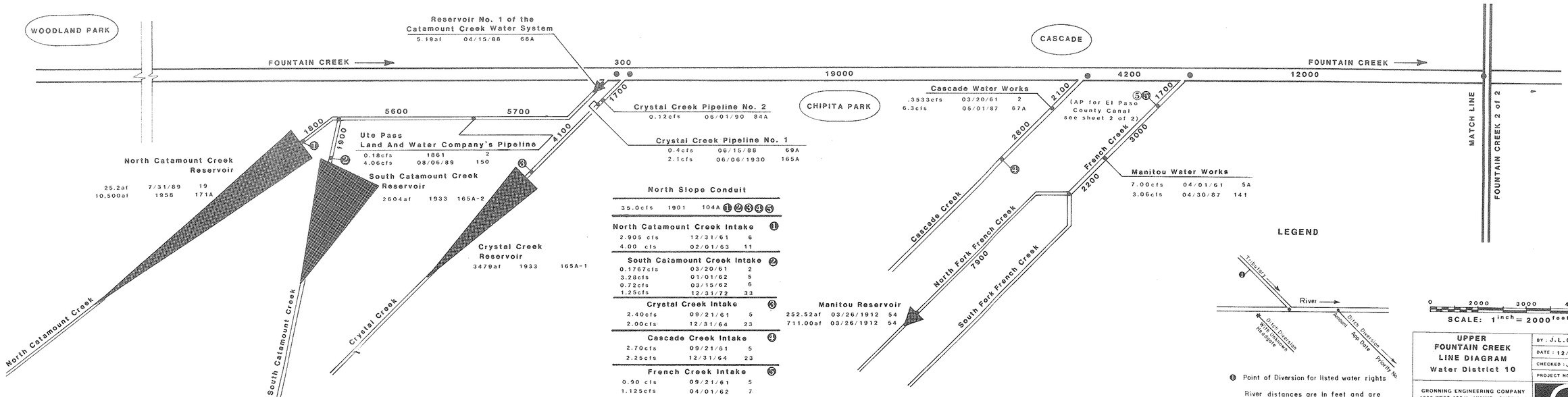

SHEET 1 OF 2

UPPER FOUNTAIN CREEK

SHEET 2 OF 2

Water District 10

FOUNTAIN CREEK LINE DIAGRAM
WATER DISTRICT 10

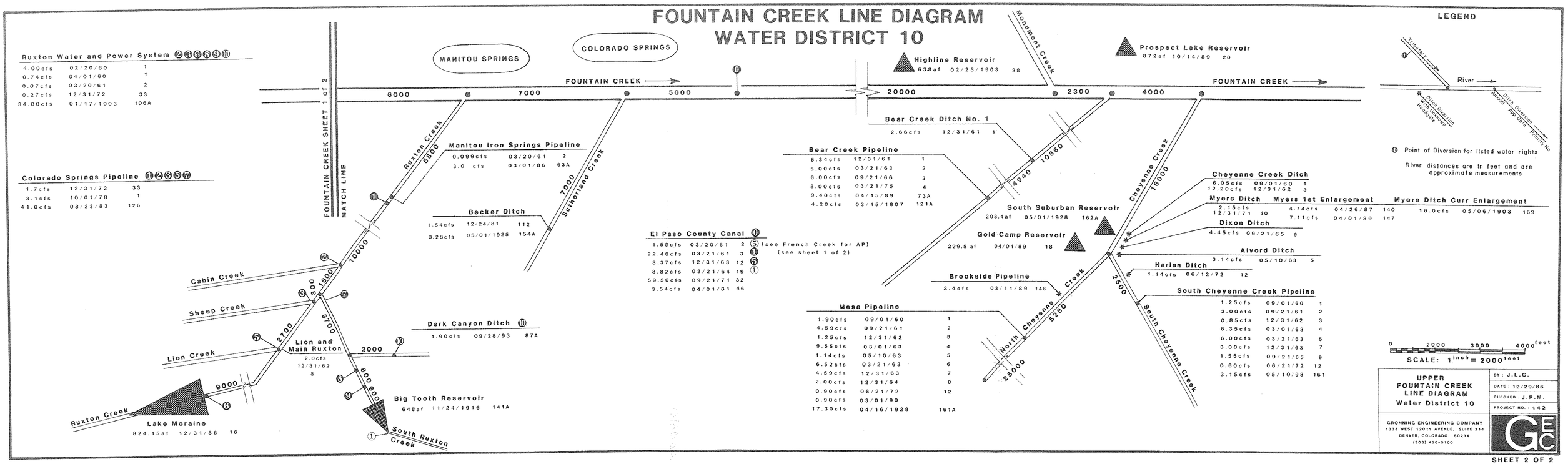

SHEET 2 OF 2

FOUNTAIN CREEK
Water District 10

FOUNTAIN CREEK LINE DIAGRAM
WATER DISTRICT 10

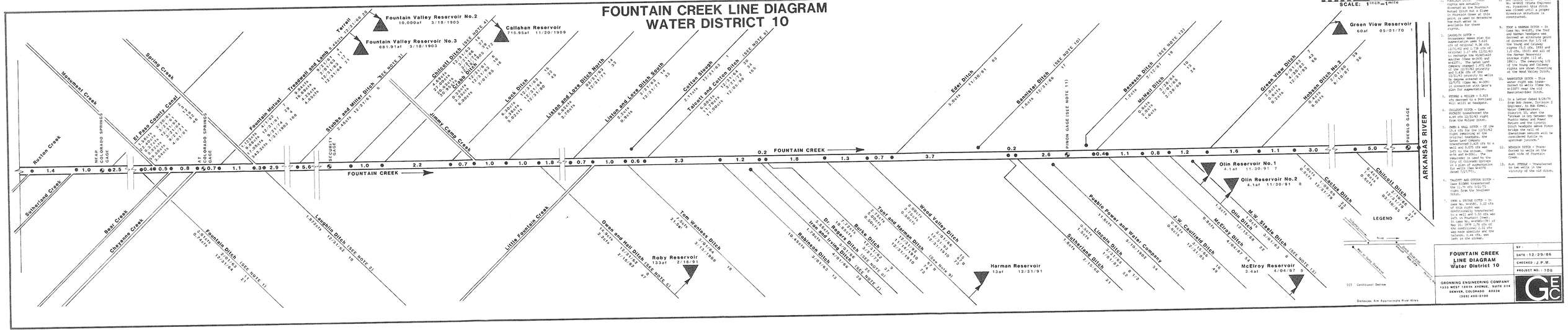

1. FOUNTAIN MUTUAL DITCH - Water is actually diverted at the Fountain Mutual Ditch but a flume in Fountain Creek at this point is used to determine the amount of water available for these rights.

2. LAUGHLIN DITCH - Original Denver Homes plan for augmentation uses 5.616 cfs of original 9.36 cfs (1/71/1/2) and 1.0 cfs of original 2.17 cfs (1/71/8) to maintain the Widefield Aquifer (See W-393 and W-4277). The Gates Land Company portion of these rights are shown diverting and 0.436 cfs of the (1/71/8) priority to wells by decree entered on 12/31/1985 (W-4305) in connection with Gates's plan for augmentation.

3. STUBBS & MILLER - 0.015 cfs of Stubbs & Miller is a Portland Mill mill at Rockgate.

4. CHICOTT DITCH - Case 85CW205 transferred the 2.0 cfs (12/31/8) right from the Miller Ditch.

5. CRABB & WALL DITCH - Of the (3.4 cfs) for the (12/31/8) priority remaining at the original hearing, the Gates Land Company transferred 0.436 cfs to a well and 0.075 cfs was left in the stream. (See W-96 and W-205). The remainder is used by the City of Colorado Springs in a plan of augmentation. (See W-4305 and Decree 12/27/7).

6. TALCOTT AND COTTON DITCH - Case 85CW86 transferred the 12.76 cfs (12/31/7) right from the Donelson Ditch.

7. IRON & IRVING DITCH - In Case 85CW204 0.02 cfs of this right was conditionally transferred to a well and 1.52 cfs was left in Fountain Creek. In a decree entered on of Nov. 20, 1979 1.76 cfs of the conditional 2.22 cfs was made absolute and the balance, 0.44 cfs, was left in the stream.

8. BURKS DITCH - Water is actually diverted at the Fountain Mutual Ditch but a flume in Fountain Creek at this point is used to determine the amount of water available for these rights.

9. TOM & WANLESS DITCH - In Case 85CW203 Tom Wanless and Rachel Hodgkins was decreed an alternate point of diversion for 1/2 of the Young and Calaway rights (1/71/1/2 and 1/71/2) and all of the Harman Reservoir storage rights (12 af, W-4277). The Gates Land Company portion of these rights are shown diverting and 0.436 cfs of the (1/71/8) priority to wells by decree entered on 12/31/1985 (W-4305) in connection with Gates's plan for augmentation.

10. BANNISTER DITCH - Water is actually diverted at the Edr Ditch to wells (Case No. W-3287) near the old Bannister-Edr Ditch.

11. In a letter dated 8/29/78 from Bob Jones, Division 2 Engineer, to Bob Esmiel, Pueblo Conservation District, it was stated that the Simon Gage is now between the Pueblo Water and Power Return and the Lincoln Park Diversion. Lincoln Park Bridge the rail of downstream sensors will be considered futile in upstream junction.

12. BENSON DITCH - Transferred to wells on the east side of Fountain Creek.

13. M.W. STEELE - Transferred to two wells in the vicinity of the old ditch.

Distances Are Approximate River Miles

(C) Continuous Gauge

MONUMENT CREEK
Water District 10

MONUMENT CREEK LINE DIAGRAM
WATER DISTRICT 10

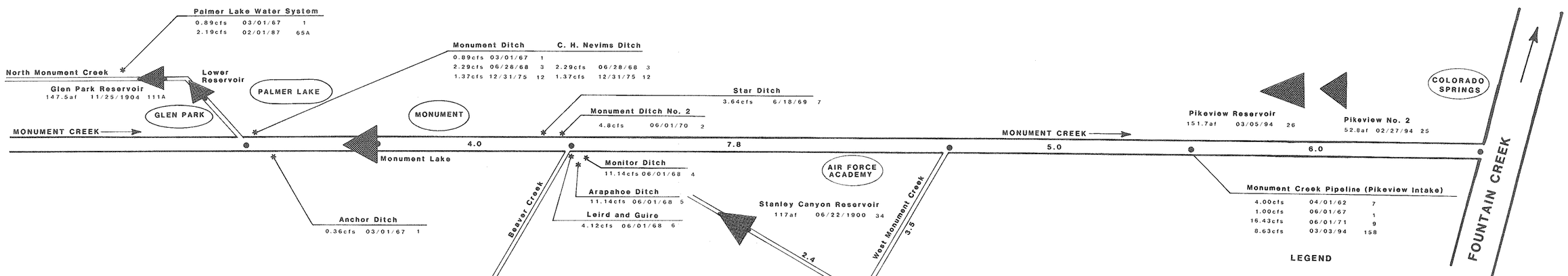

Austin Bluffs Pipeline

Northfield Intake No. 1	❶
Northfield Intake No. 2	❷
Northfield Intake No. 3	❸

0.353cfs	03/20/61	2
1.000cfs	12/31/61	6
6.360cfs	03/21/69	1
4.200cfs	05/01/72	2
2.493cfs	12/31/72	33
7.950cfs	9/21/73	3
2.010cfs	12/13/76	4
1.660cfs	12/31/76	5
13.700cfs	01/03/82	122
5.200cfs	10/16/89	77A

LEGEND

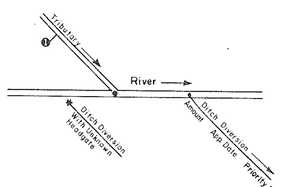

❶ Point of Diversion for listed water rights

Distances are approximate river miles

0 1 2 3 miles

SCALE: 1 inch = 1 mile

MONUMENT CREEK LINE DIAGRAM
Water District 10

BY: J.L.G.
DATE: 12/29/86
CHECKED: J.P.M.
PROJECT NO.: 142

GRONNING ENGINEERING COMPANY
1333 WEST 120th AVENUE, SUITE 314
DENVER, COLORADO 80234
(303) 450-0100