

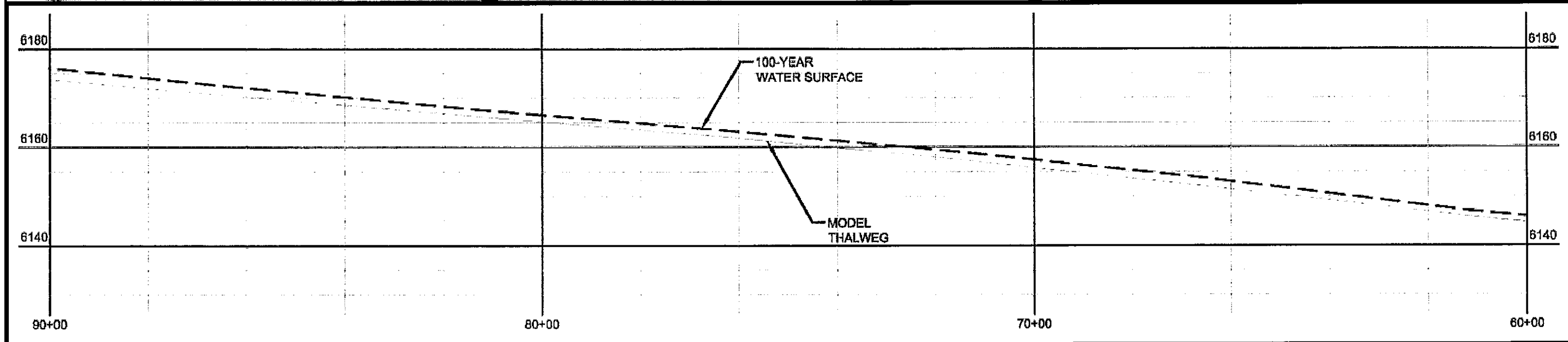

URS
 9960 Federal Dr.
 Suite 300
 Colorado Springs, CO 80921
 719.531.0001



- Haegler Basin Boundary
- Subbasin Boundaries
- Approximate 100-Year Floodplain
- Thalweg
- Cross Sections
- 2' Contours

DATE: 10/08

HAEGLER RANCH DRAINAGE BASIN
APPROXIMATE 100-YEAR FLOOD LIMITS
SHEET M-2
FIGURE 5-4



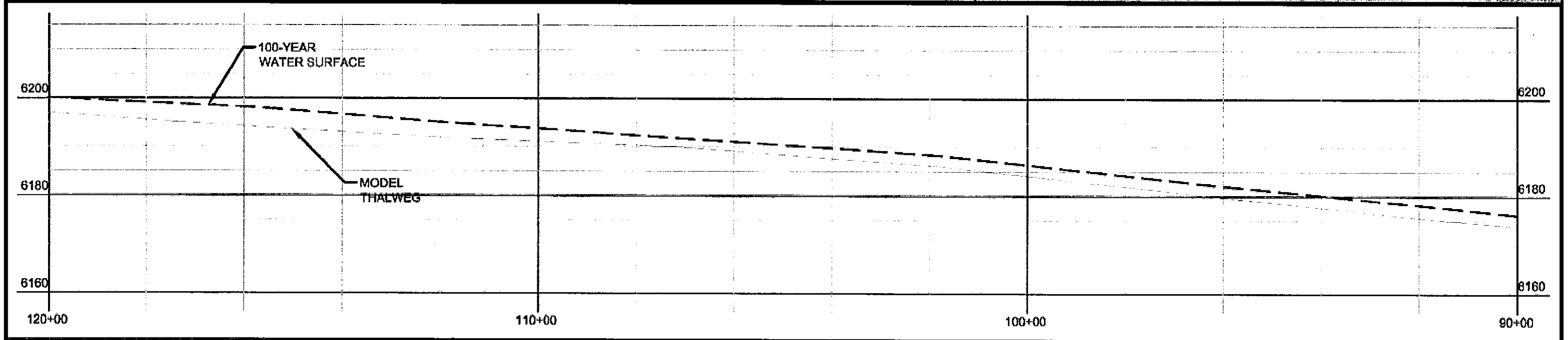

URS
 9960 Federal Dr.
 Suite 300
 Colorado Springs, CO 80921
 719.531.0001




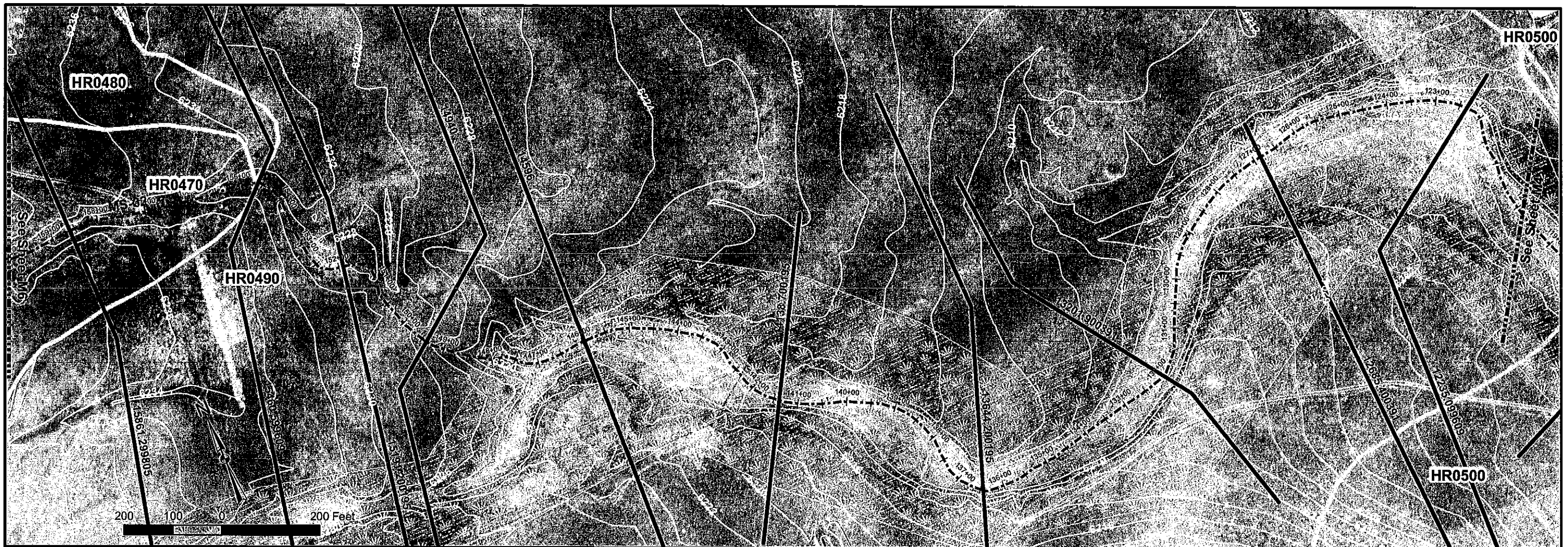
- Haegler Basin Boundary
- Subbasin Boundaries
- Approximate 100-Year Floodplain
- Thalweg
- Cross Sections
- 2' Contours

DATE: 10/08

HAEGLER RANCH DRAINAGE BASIN
APPROXIMATE 100-YEAR FLOOD LIMITS
SHEET M-3
FIGURE 5-4



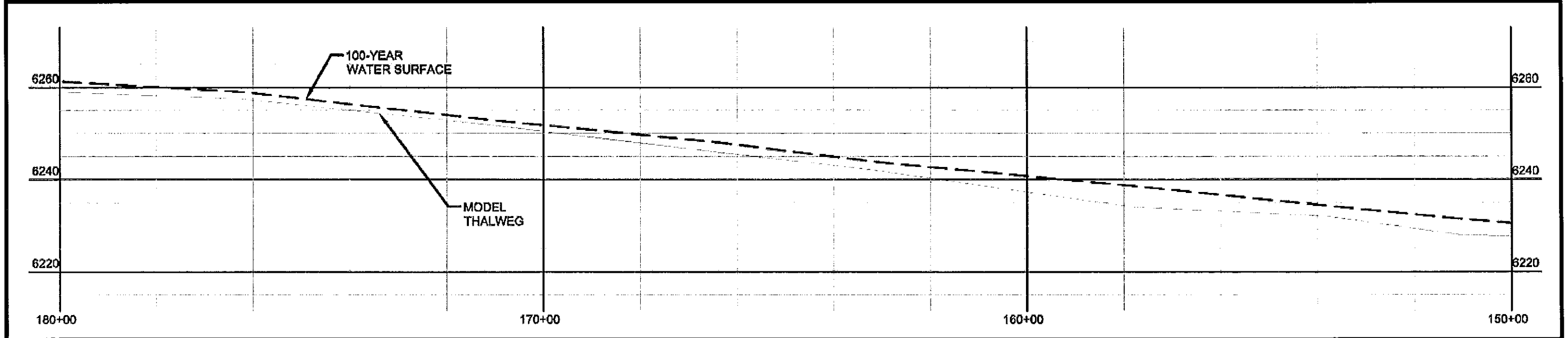
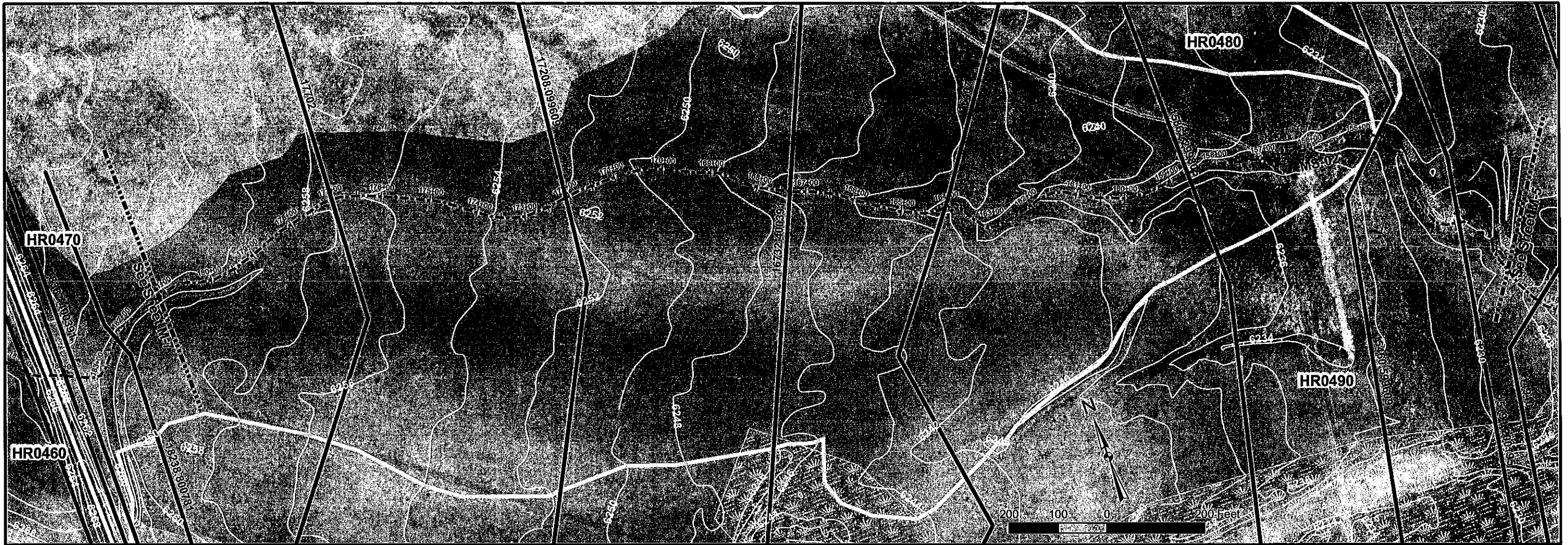
<p>9960 Federal Dr. Suite 300 Colorado Springs, CO 80921 719.531.0001</p>	Potential Wetlands	--- Thalweg	<p>HAEGLER RANCH DRAINAGE BASIN APPROXIMATE 100-YEAR FLOOD LIMITS SHEET M-4 FIGURE 5-4</p>
	Subbasin Boundaries	— Cross Sections	
Approximate 100-Year Floodplain	2' Contours	DATE: 05/08	



<p>9960 Federal Dr. Suite 300 Colorado Springs, CO 80921 719.531.0001</p>		Potential Wetlands	--- Thalweg
		Subbasin Boundaries	— Cross Sections
		Approximate 100-Year Floodplain	2' Contours

DATE: 05/08



HAEGLER RANCH DRAINAGE BASIN
APPROXIMATE 100-YEAR FLOOD LIMITS
SHEET M-5
FIGURE 5-4



<p>9960 Federal Dr. Suite 300 Colorado Springs, CO 80921 719.531.0001</p>		Potential Wetlands	Thalweg
		Subbasin Boundaries	Cross Sections
		Approximate 100-Year Floodplain	2' Contours

HAEGLER RANCH DRAINAGE BASIN
APPROXIMATE 100-YEAR FLOOD LIMITS
SHEET M-6
FIGURE 5-4

DATE: 05/08



URS
 9960 Federal Dr.
 Suite 300
 Colorado Springs, CO 80921
 719.531.0001

Subbasin Boundaries

Approximate 100-Year Floodplain

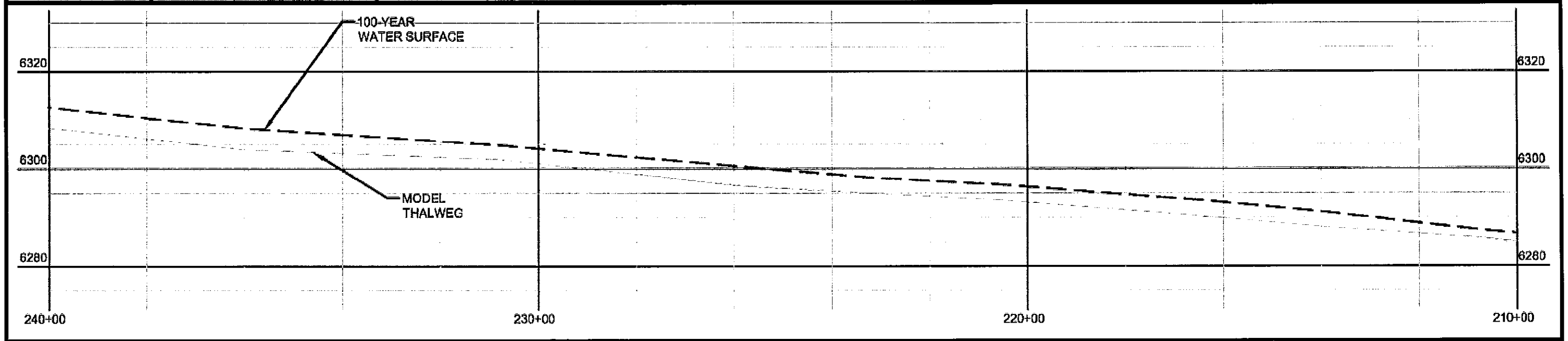
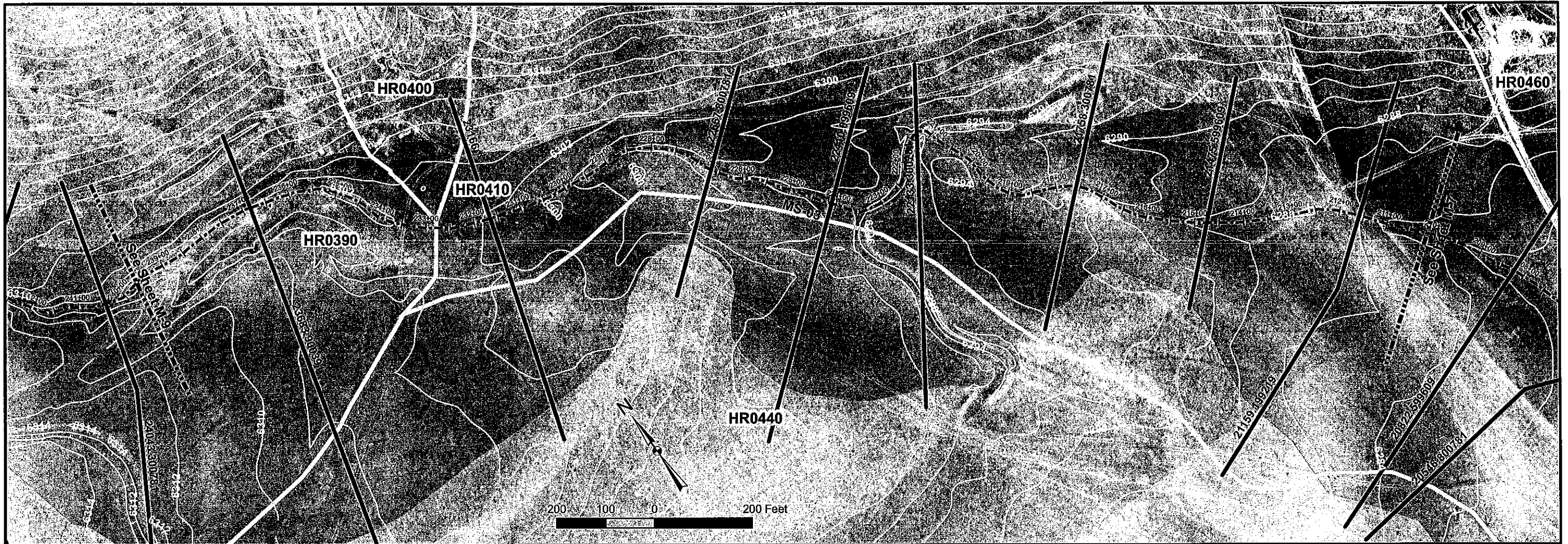
Thalweg

Cross Sections

2' Contours

HAEGLER RANCH DRAINAGE BASIN
APPROXIMATE 100-YEAR FLOOD LIMITS
SHEET M-7
FIGURE 5-4

DATE: 05/08

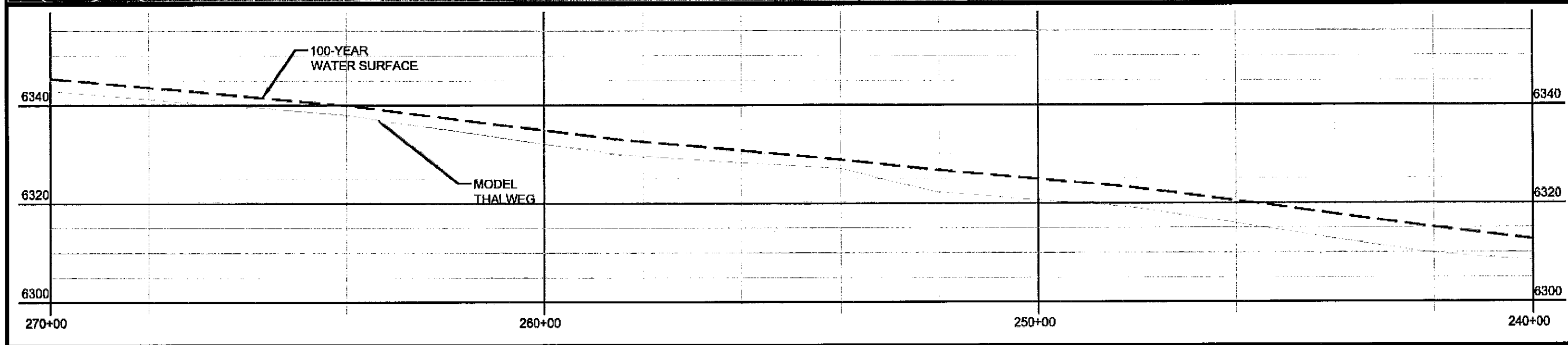
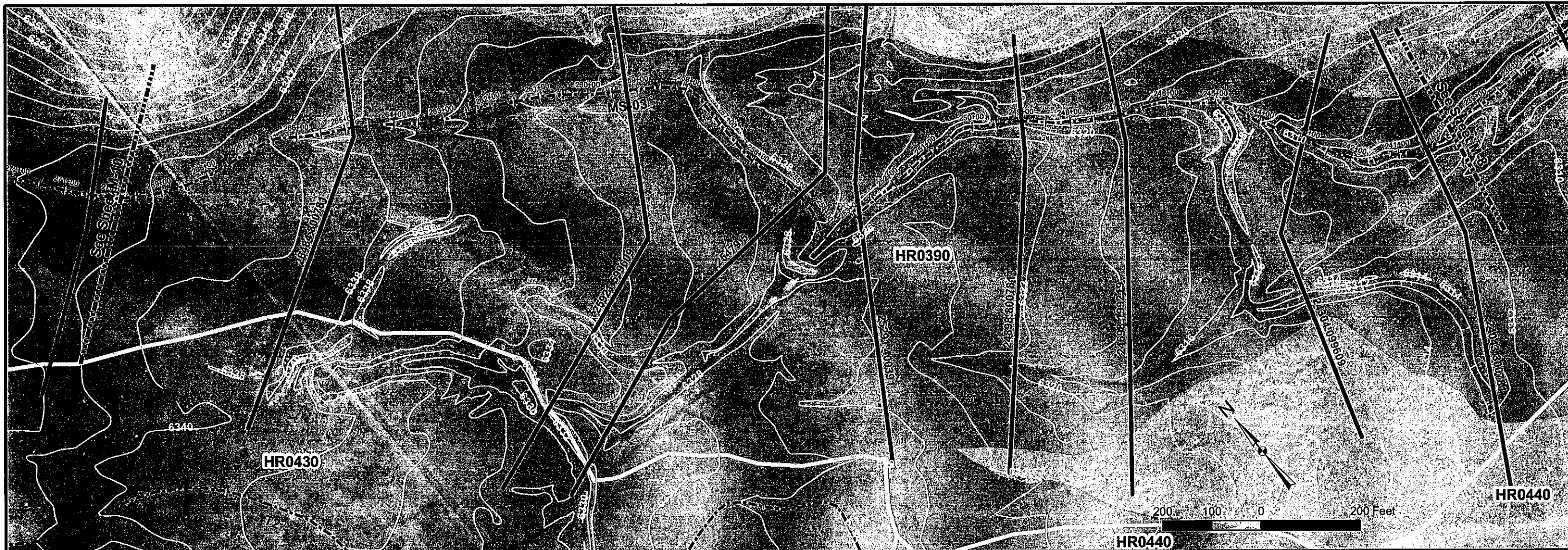


URS
9960 Federal Dr.
Suite 300
Colorado Springs, CO 80921
719.531.0001

Subbasin Boundaries
 Approximate 100-Year Floodplain
 Thalweg
 Cross Sections
 2' Contours

DATE: 05/08

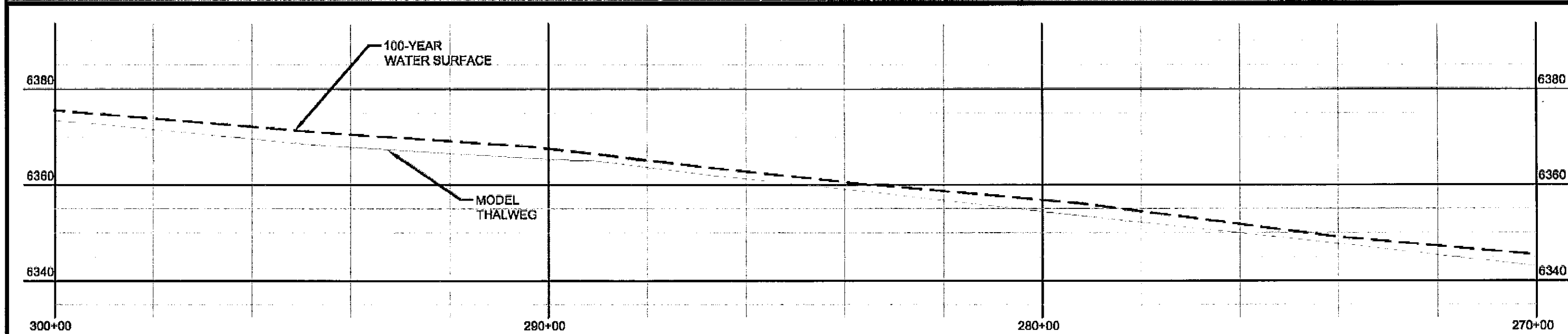
HAEGLER RANCH DRAINAGE BASIN
APPROXIMATE 100-YEAR FLOOD LIMITS
SHEET M-8
FIGURE 5-4



<p>9960 Federal Dr. Suite 300 Colorado Springs, CO 80921 719.531.0001</p>		Subbasin Boundaries	Thalweg
		Approximate 100-Year Floodplain	Cross Sections 2' Contours

**HAEGLER RANCH DRAINAGE BASIN
APPROXIMATE 100-YEAR FLOOD LIMITS
SHEET M-9
FIGURE 5-4**

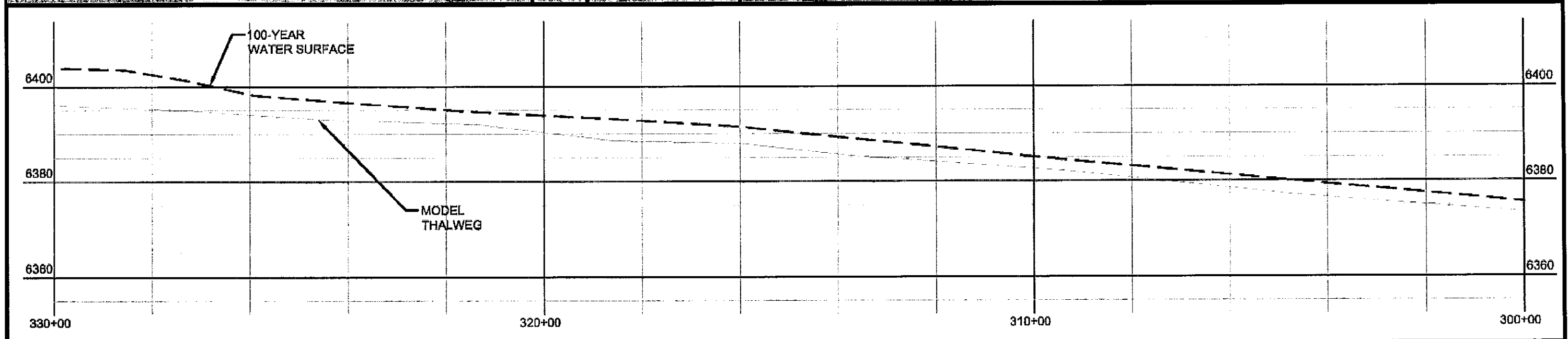
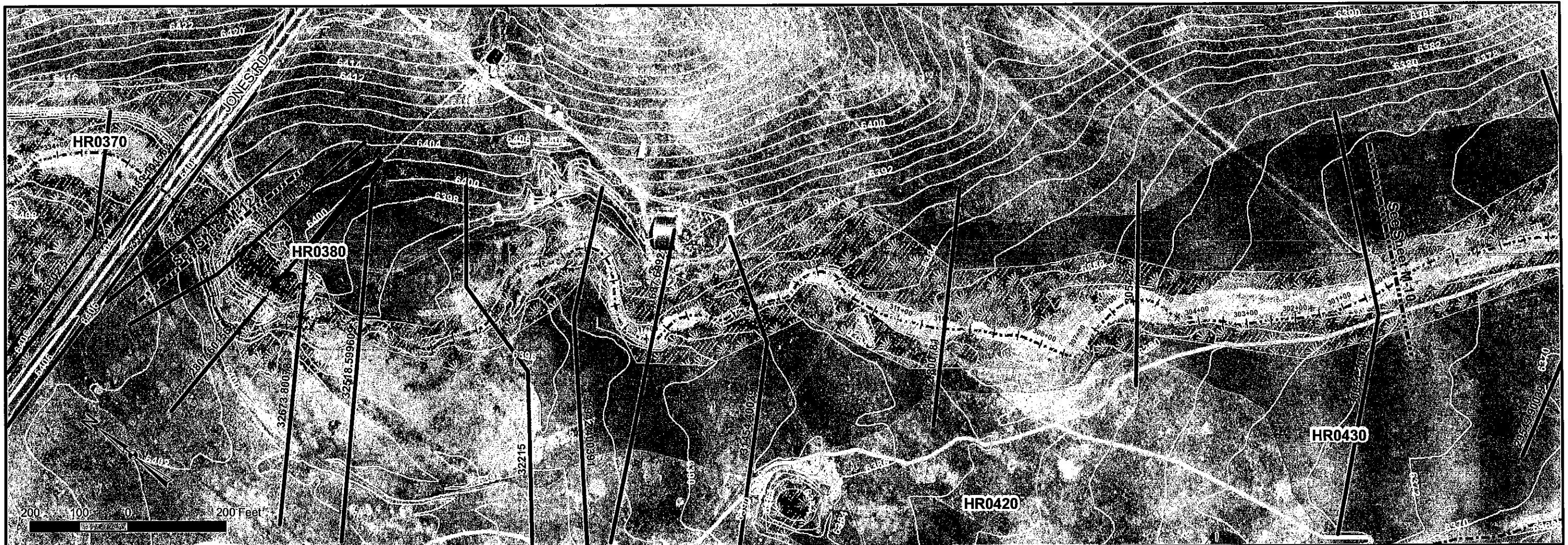
DATE: 05/08



<p>9960 Federal Dr. Suite 300 Colorado Springs, CO 80921 719.531.0001</p>		Potential Wetlands	Thalweg
		Subbasin Boundaries	Cross Sections
Approximate 100-Year Floodplain		2' Contours	

HAEGLER RANCH DRAINAGE BASIN
APPROXIMATE 100-YEAR FLOOD LIMITS
SHEET M-10
FIGURE 5-4

DATE: 05/08



URS
 9960 Federal Dr.
 Suite 300
 Colorado Springs, CO 80921
 719.531.0001

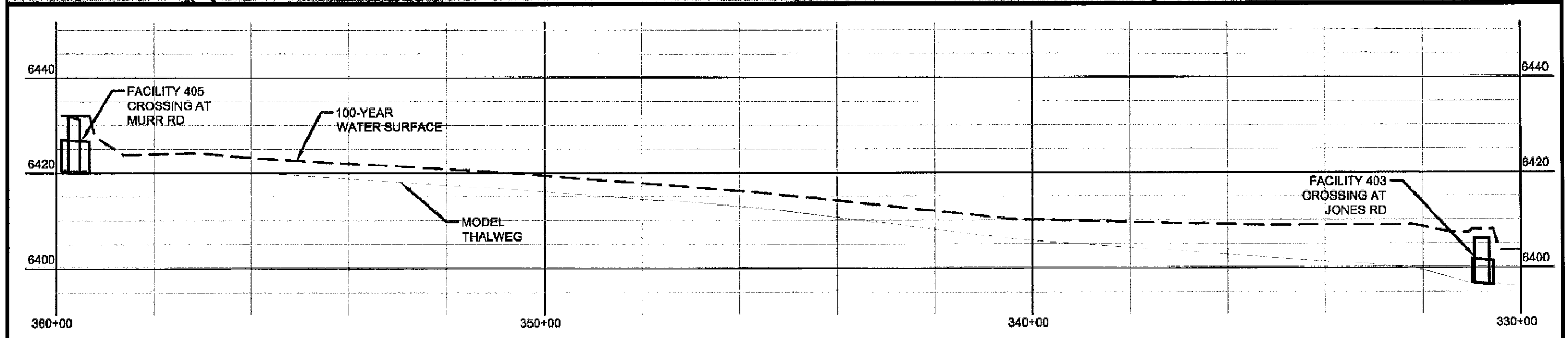
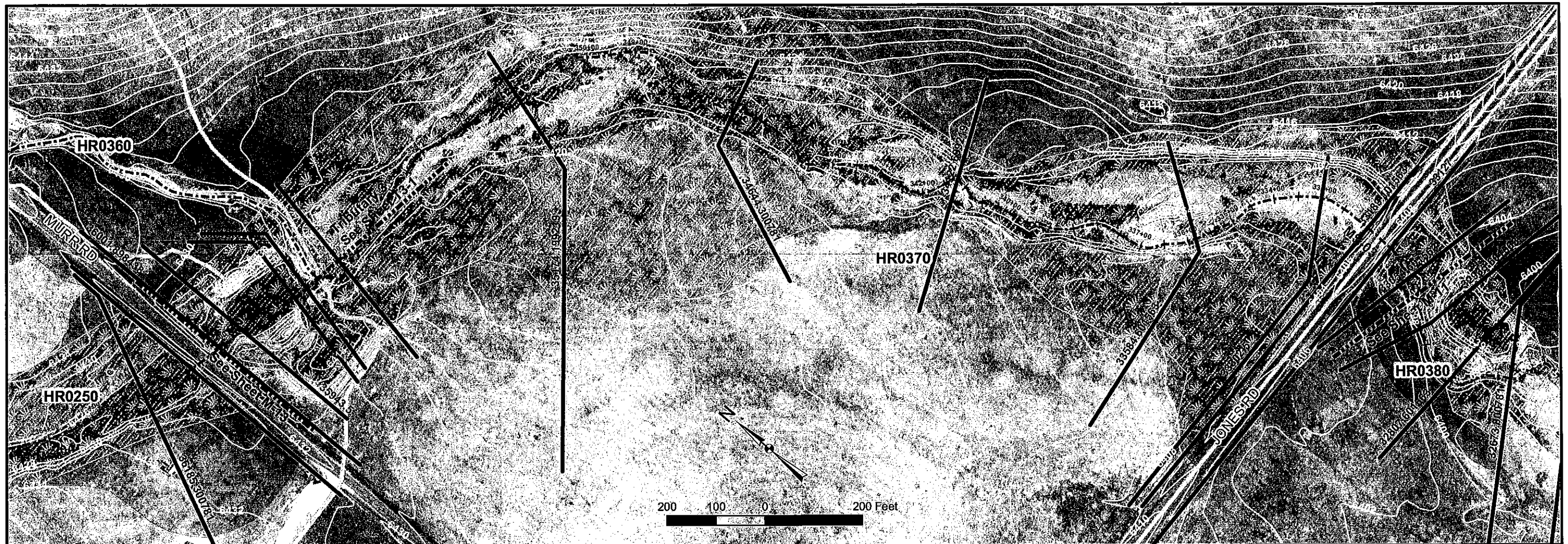


Potential Wetlands
 Subbasin Boundaries
 Approximate 100-Year Floodplain

Thalweg
 Cross Sections
 2' Contours

**HAEGLER RANCH DRAINAGE BASIN
 APPROXIMATE 100-YEAR FLOOD LIMITS
 SHEET M-11
 FIGURE 5-4**

DATE: 05/08



URS
 9960 Federal Dr.
 Suite 300
 Colorado Springs, CO 80921
 719.531.0001

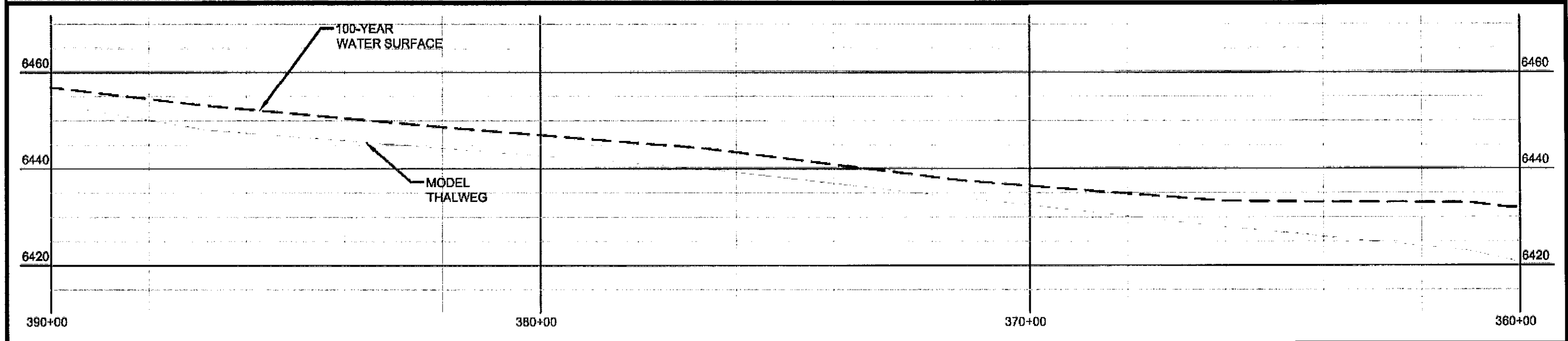
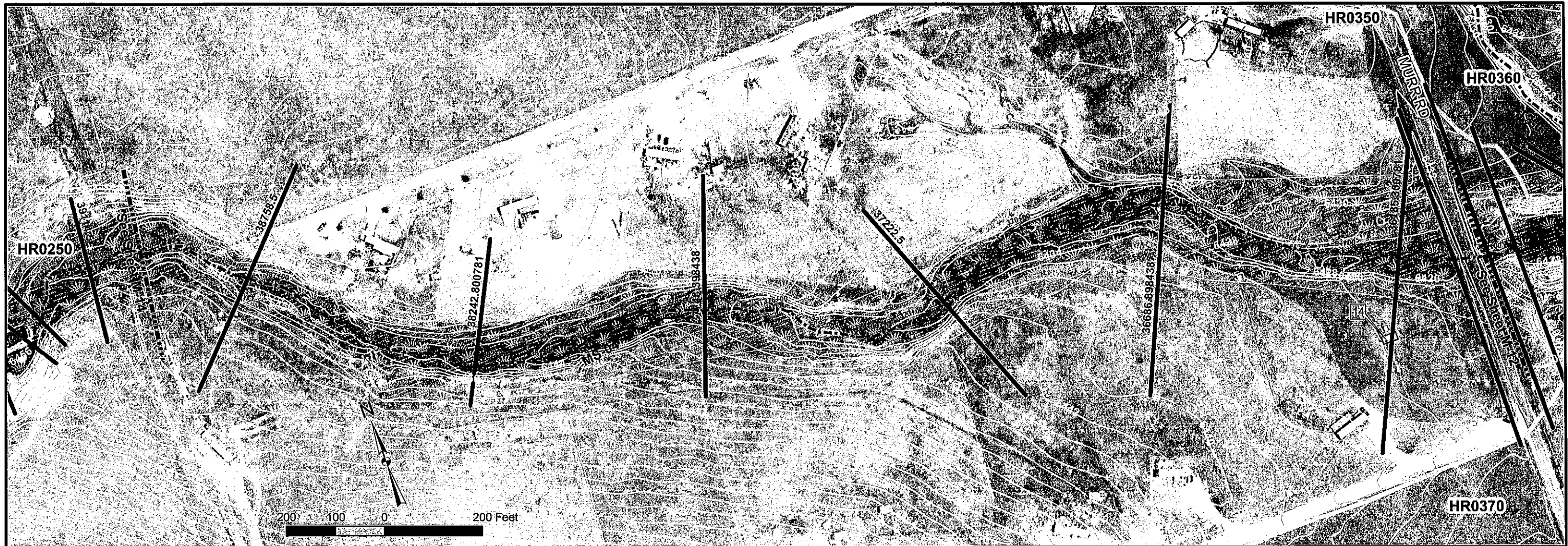


Potential Wetlands
 Subbasin Boundaries
 Approximate 100-Year Floodplain

----- Thalweg
 ———— Cross Sections
 2' Contours

**HAEGLER RANCH DRAINAGE BASIN
 APPROXIMATE 100-YEAR FLOOD LIMITS
 SHEET M-12
 FIGURE 5-4**

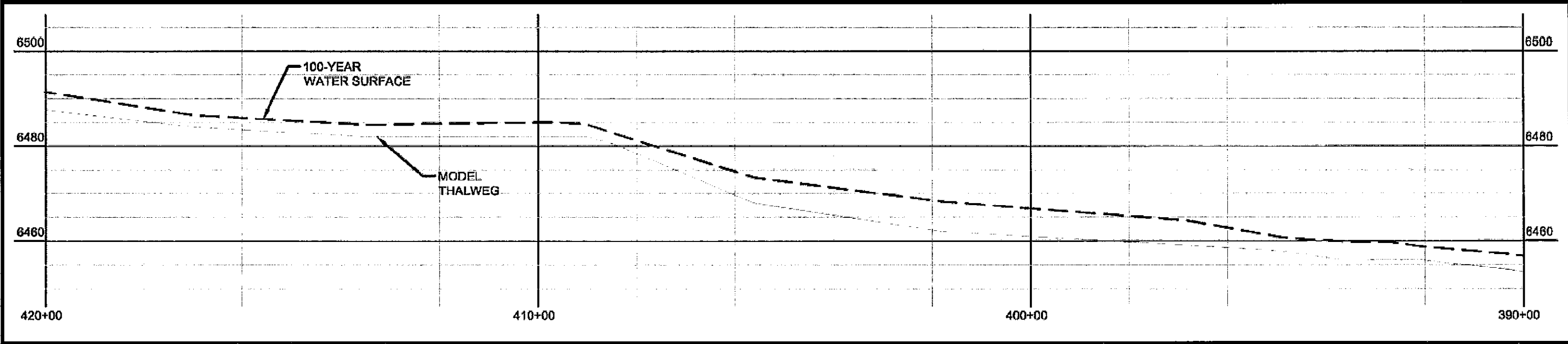
DATE: 05/08



<p>9960 Federal Dr. Suite 300 Colorado Springs, CO 80921 719.531.0001</p>		Potential Wetlands	Thalweg
		Subbasin Boundaries	Cross Sections
		Approximate 100-Year Floodplain	2' Contours

HAEGLER RANCH DRAINAGE BASIN
APPROXIMATE 100-YEAR FLOOD LIMITS
SHEET M-13
FIGURE 5-4

DATE: 05/08



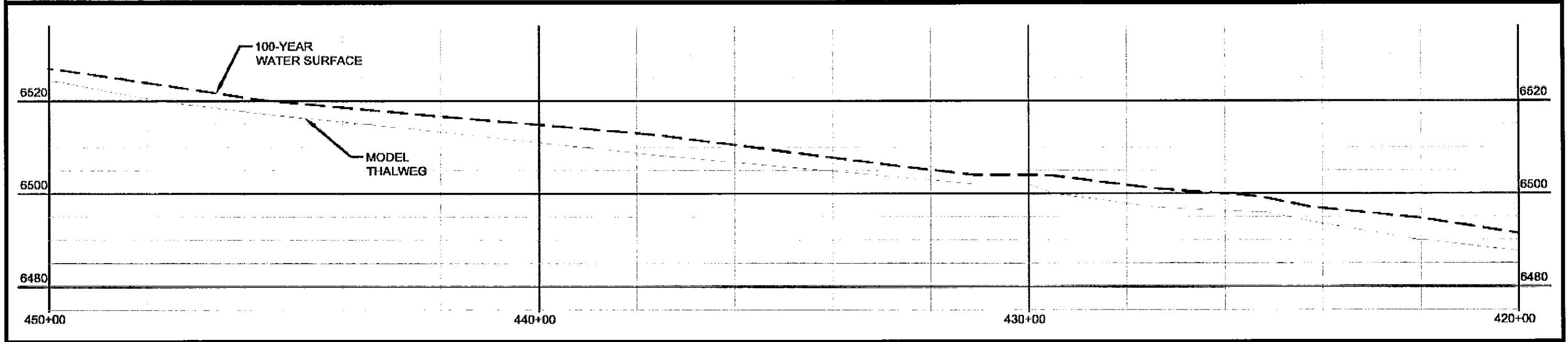

URS
 9960 Federal Dr.
 Suite 300
 Colorado Springs, CO 80921
 719.531.0001



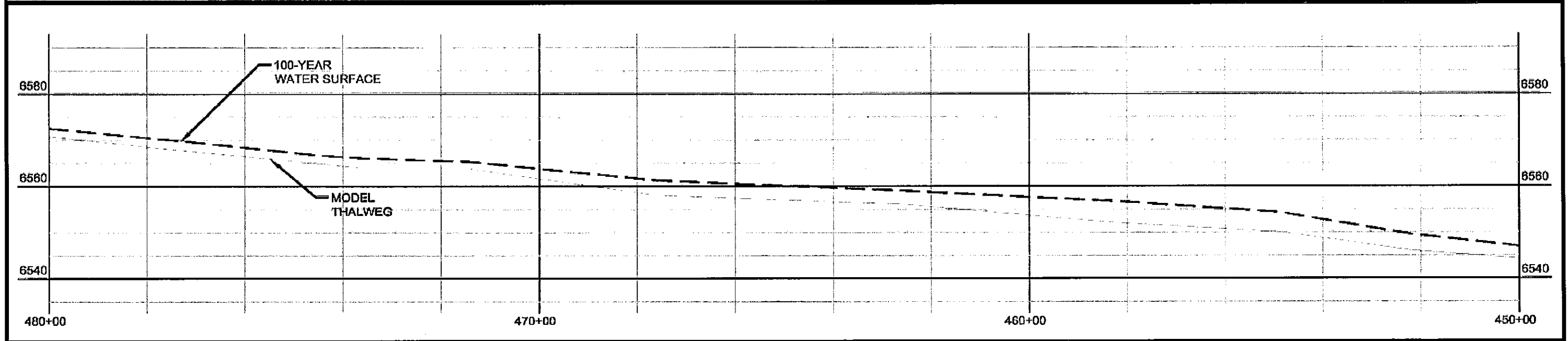
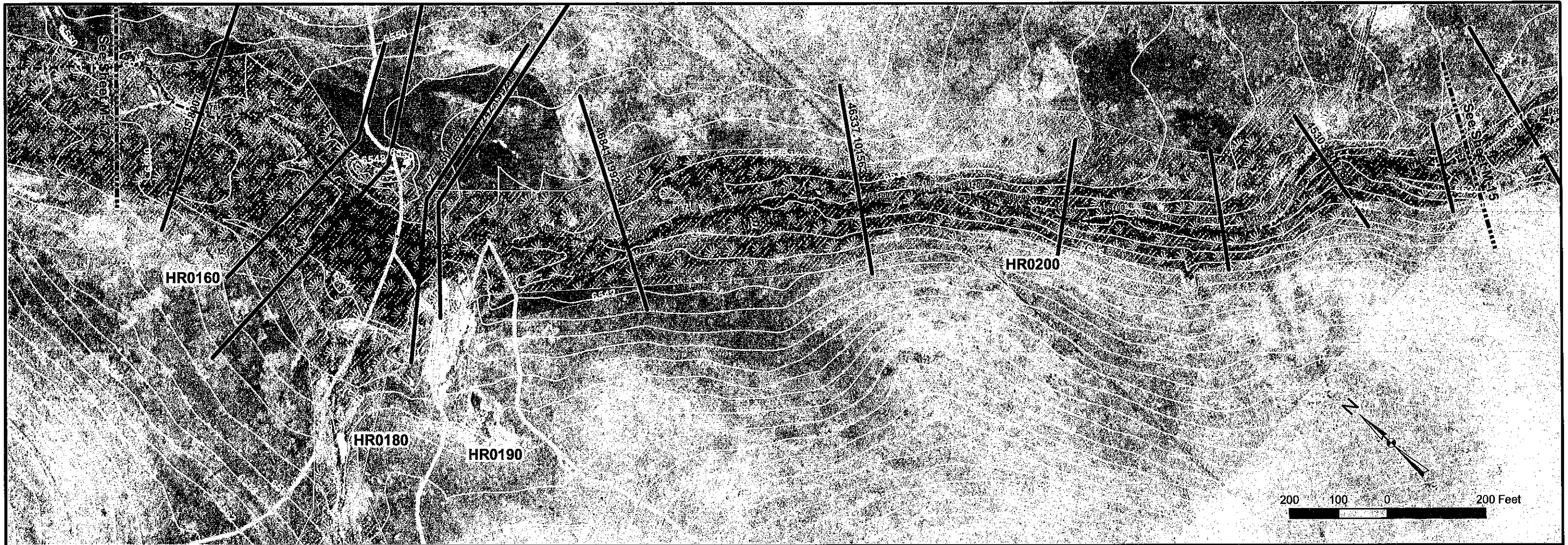
- Potential Wetlands
- Subbasin Boundaries
- Approximate 100-Year Floodplain
- Thalweg
- Cross Sections
- 2' Contours

DATE: 05/08

HAEGLER RANCH DRAINAGE BASIN
APPROXIMATE 100-YEAR FLOOD LIMITS
SHEET M-14
FIGURE 5-4



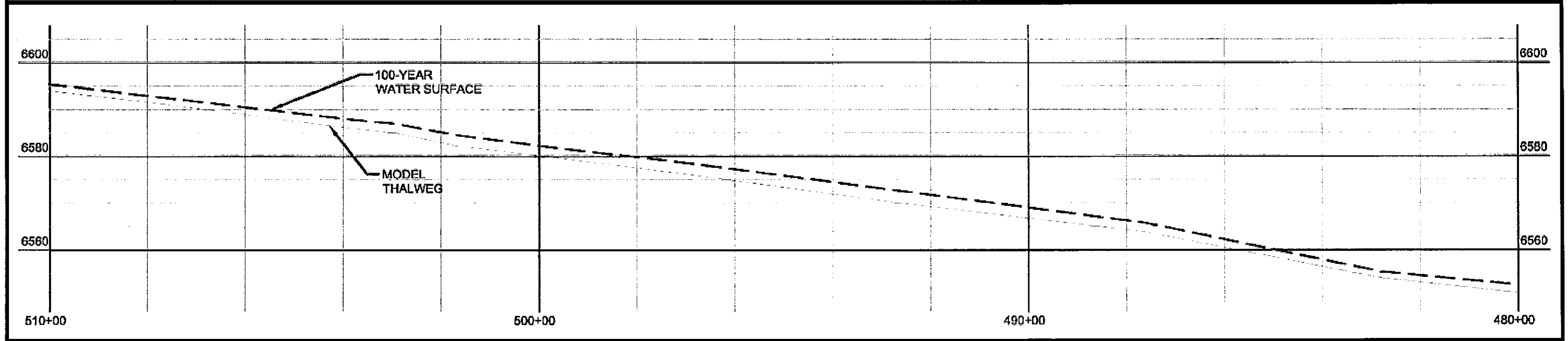
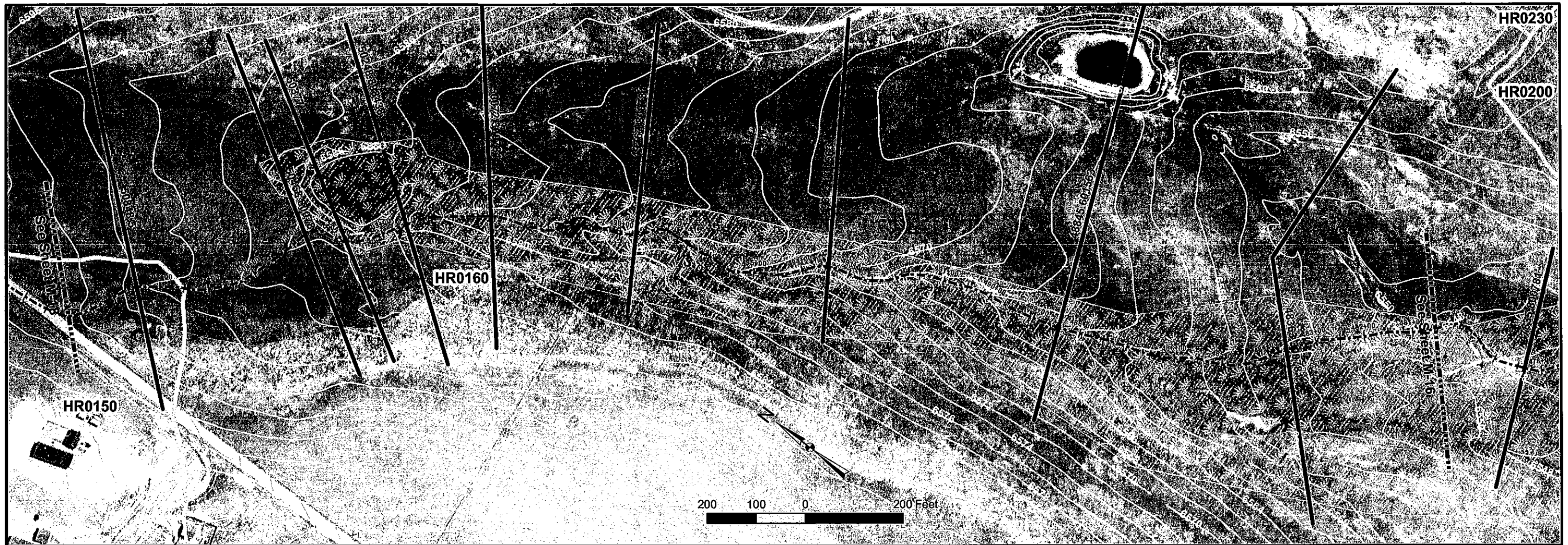
<p>9960 Federal Dr. Suite 300 Colorado Springs, CO 80921 719.531.0001</p>	Potential Wetlands	----- Thalweg	<p>HAEGLER RANCH DRAINAGE BASIN APPROXIMATE 100-YEAR FLOOD LIMITS SHEET M-15 FIGURE 5-4</p> <p>DATE: 05/08</p>
	Subbasin Boundaries	———— Cross Sections	
	Approximate 100-Year Floodplain 2' Contours	



<p>9960 Federal Dr. Suite 300 Colorado Springs, CO 80921 719.531.0001</p>		Potential Wetlands	Thalweg
		Subbasin Boundaries	Cross Sections
		Approximate 100-Year Floodplain	2' Contours

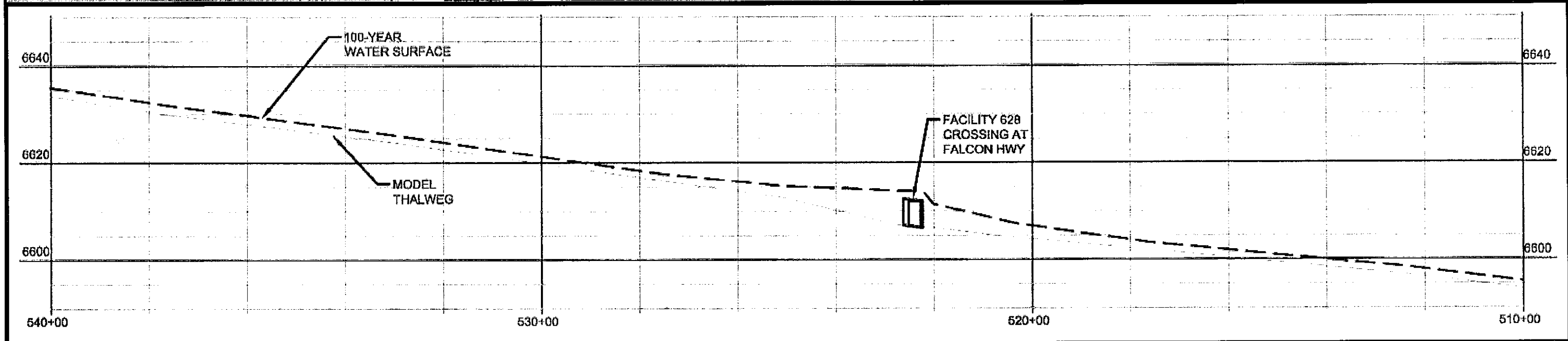

**HAEGLER RANCH DRAINAGE BASIN
APPROXIMATE 100-YEAR FLOOD LIMITS
SHEET M-16
FIGURE 5-4**

DATE: 05/08



<p>9960 Federal Dr. Suite 300 Colorado Springs, CO 80921 719.531.0001</p>	Potential Wetlands	Thalweg	HAEGLER RANCH DRAINAGE BASIN APPROXIMATE 100-YEAR FLOOD LIMITS SHEET M-17 FIGURE 5-4
	Subbasin Boundaries	Cross Sections	
	Approximate 100-Year Floodplain	2' Contours	

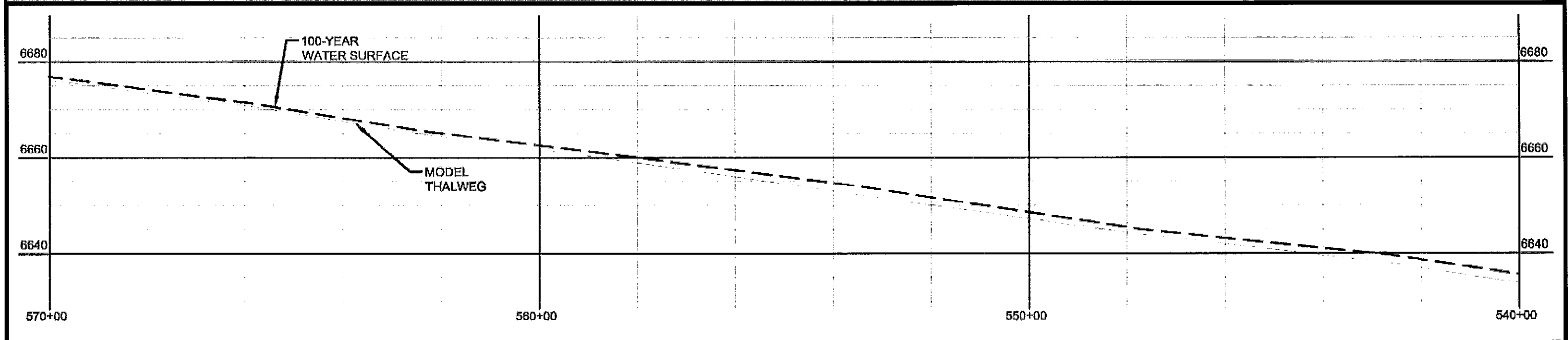
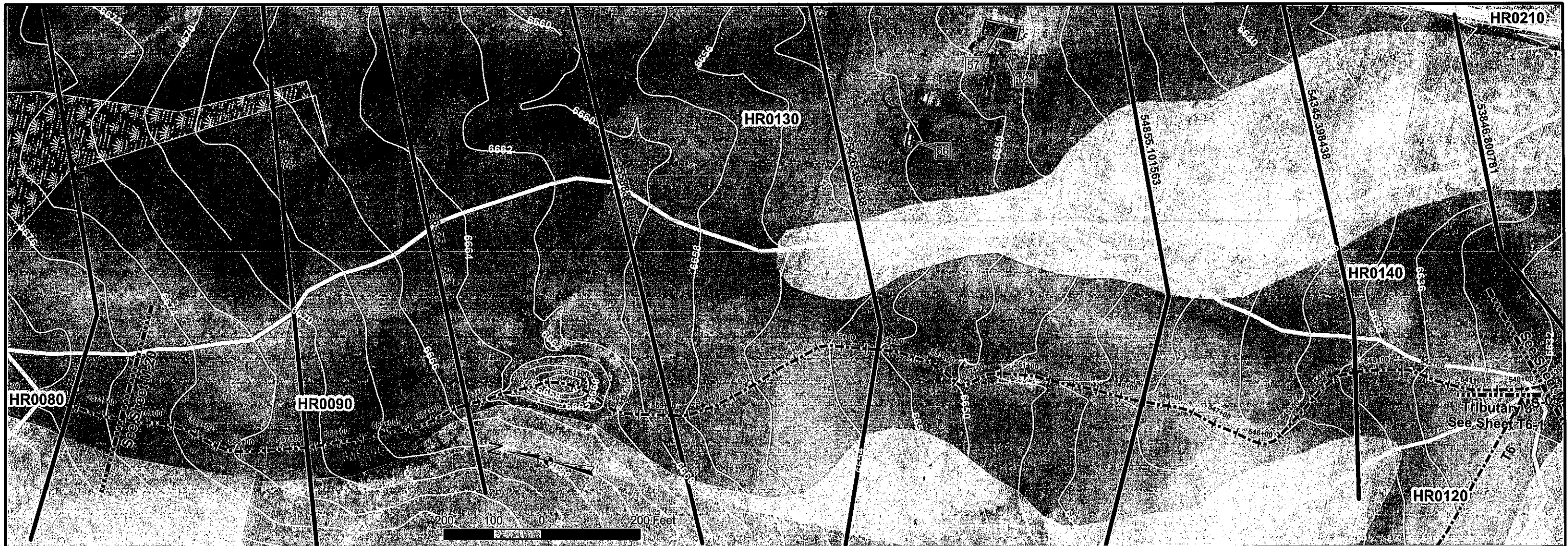
DATE: 05/08



<p>9960 Federal Dr. Suite 300 Colorado Springs, CO 80921 719.531.0001</p>		Subbasin Boundaries	Thalweg
		Approximate 100-Year Floodplain	Cross Sections
		2' Contours	

HAEGLER RANCH DRAINAGE BASIN
APPROXIMATE 100-YEAR FLOOD LIMITS
SHEET M-18
FIGURE 5-4

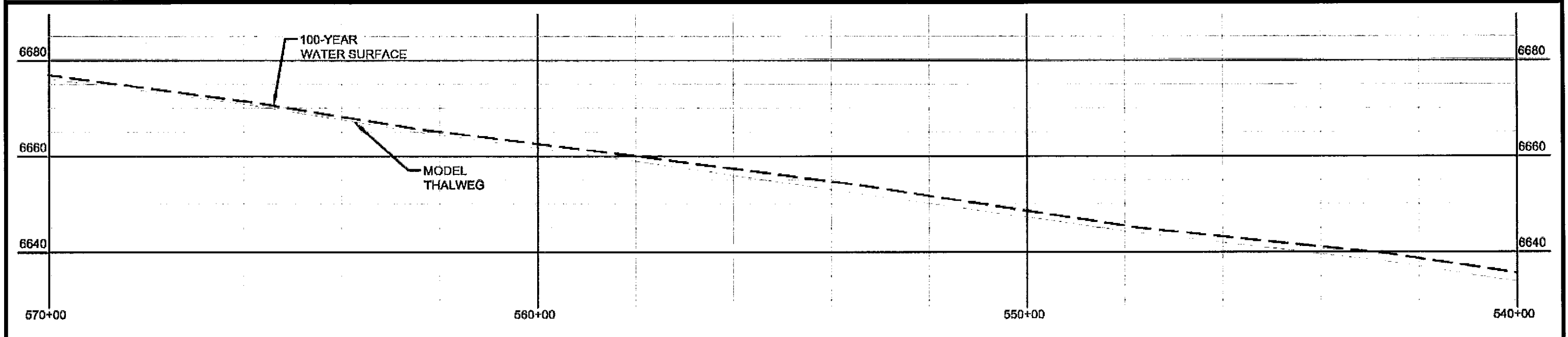
DATE: 05/08



<p>9960 Federal Dr. Suite 300 Colorado Springs, CO 80921 719.531.0001</p>		Potential Wetlands	----- Thalweg
		Subbasin Boundaries	———— Cross Sections
		Approximate 100-Year Floodplain 2' Contours

**HAEGLER RANCH DRAINAGE BASIN
APPROXIMATE 100-YEAR FLOOD LIMITS
SHEET M-19
FIGURE 5-4**

DATE: 05/08



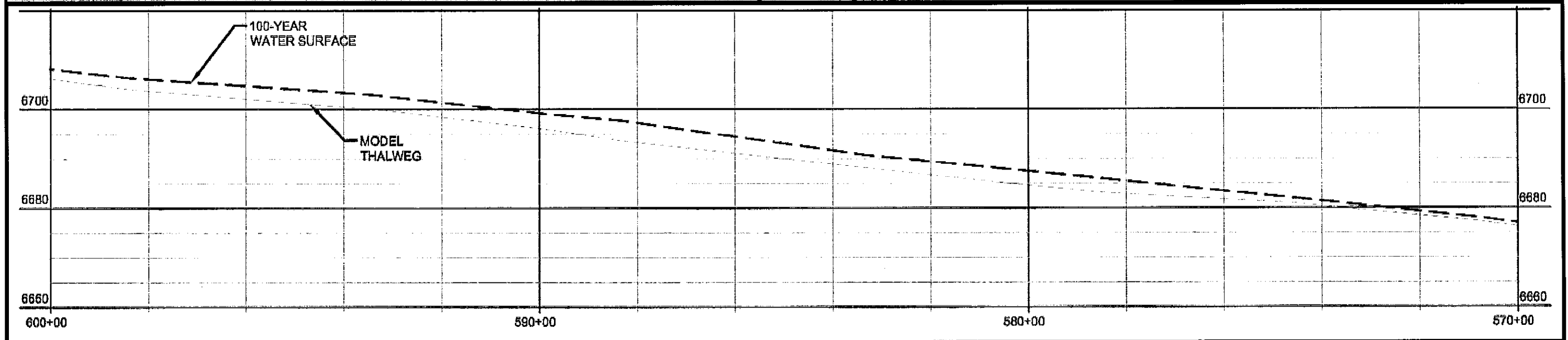
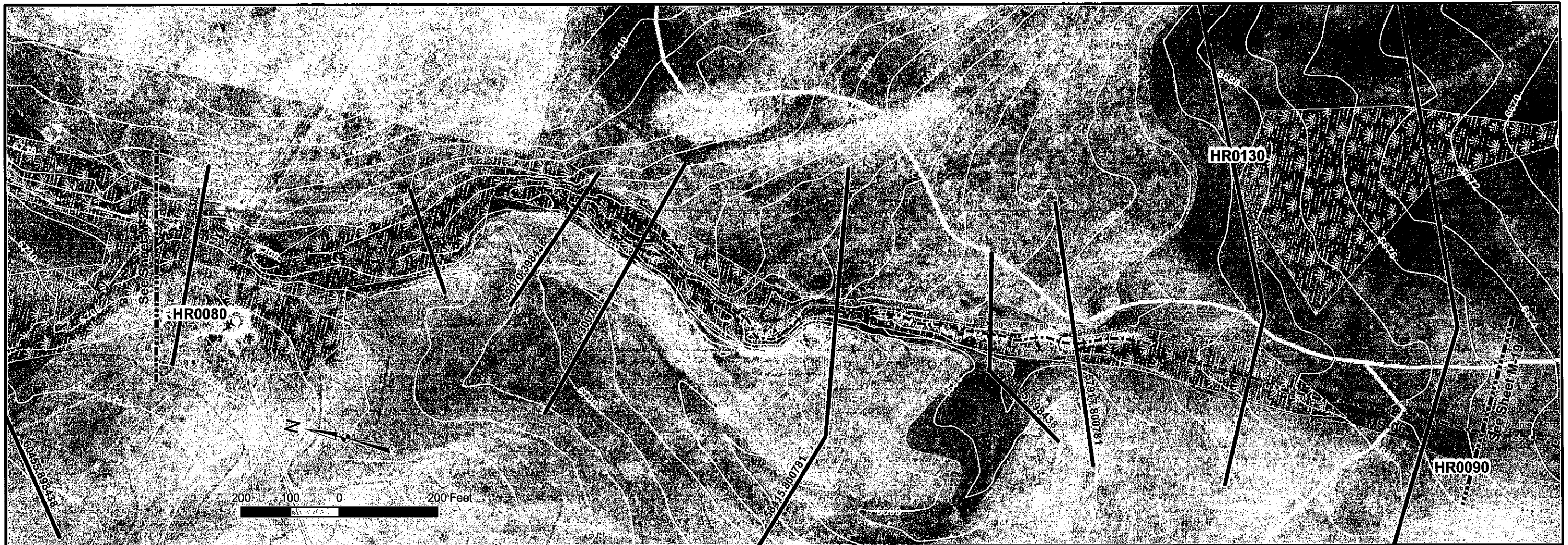
URS
 9960 Federal Dr.
 Suite 300
 Colorado Springs, CO 80921
 719.531.0001



- Potential Wetlands
- Subbasin Boundaries
- Approximate 100-Year Floodplain
- Thalweg
- Cross Sections
- 2' Contours

DATE: 05/08

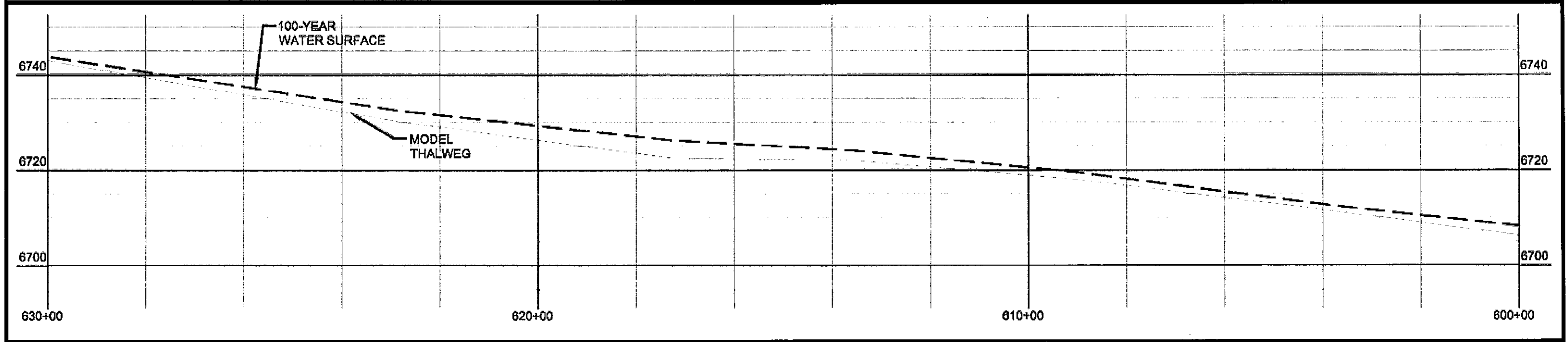
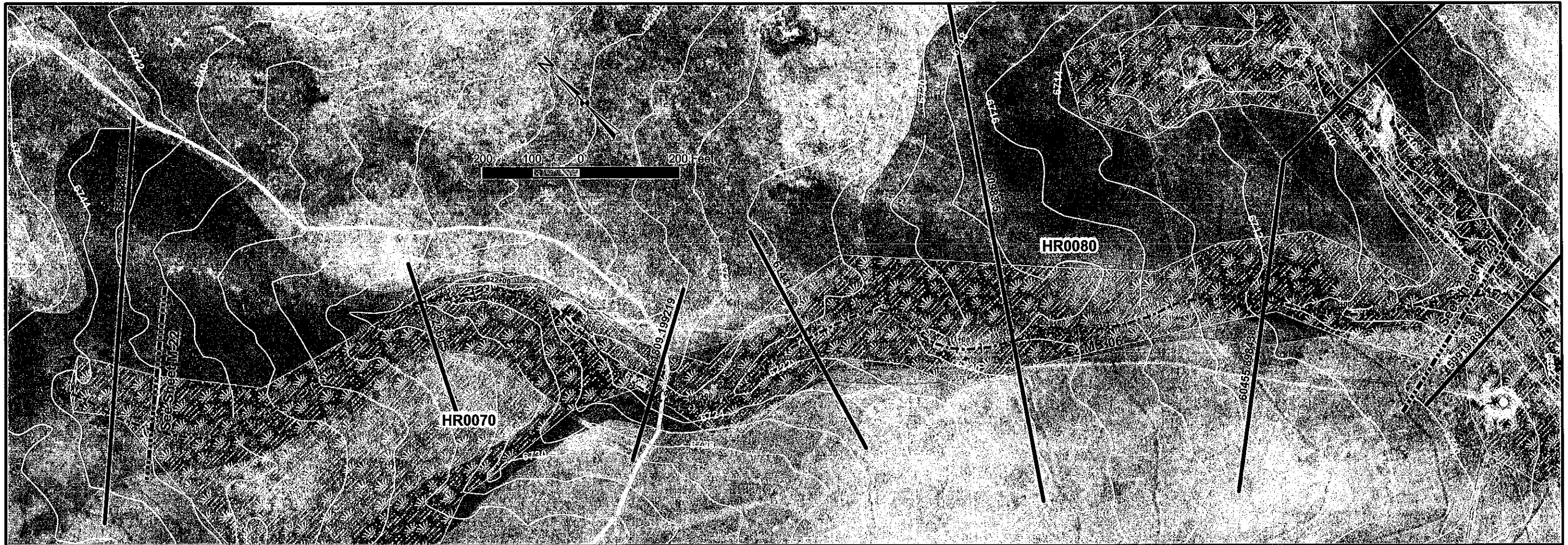
HAEGLER RANCH DRAINAGE BASIN
APPROXIMATE 100-YEAR FLOOD LIMITS
SHEET M-19A
FIGURE 5-4



<p>9960 Federal Dr. Suite 300 Colorado Springs, CO 80921 719.531.0001</p>		Potential Wetlands	Thalweg
		Subbasin Boundaries	Cross Sections
		Approximate 100-Year Floodplain	2' Contours

**HAEGLER RANCH DRAINAGE BASIN
APPROXIMATE 100-YEAR FLOOD LIMITS
SHEET M-20
FIGURE 5-4**

DATE: 05/08



URS
 9960 Federal Dr.
 Suite 300
 Colorado Springs, CO 80921
 719.531.0001

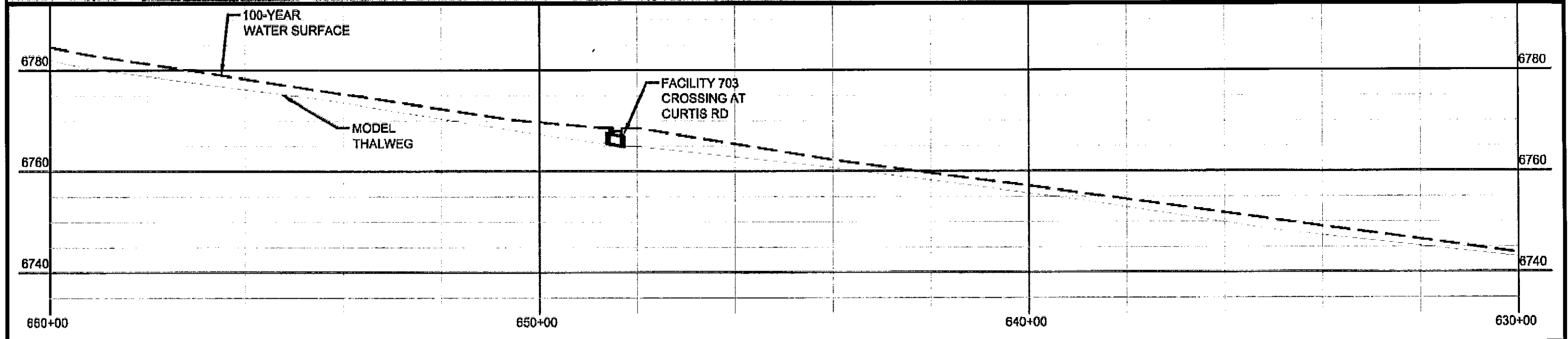
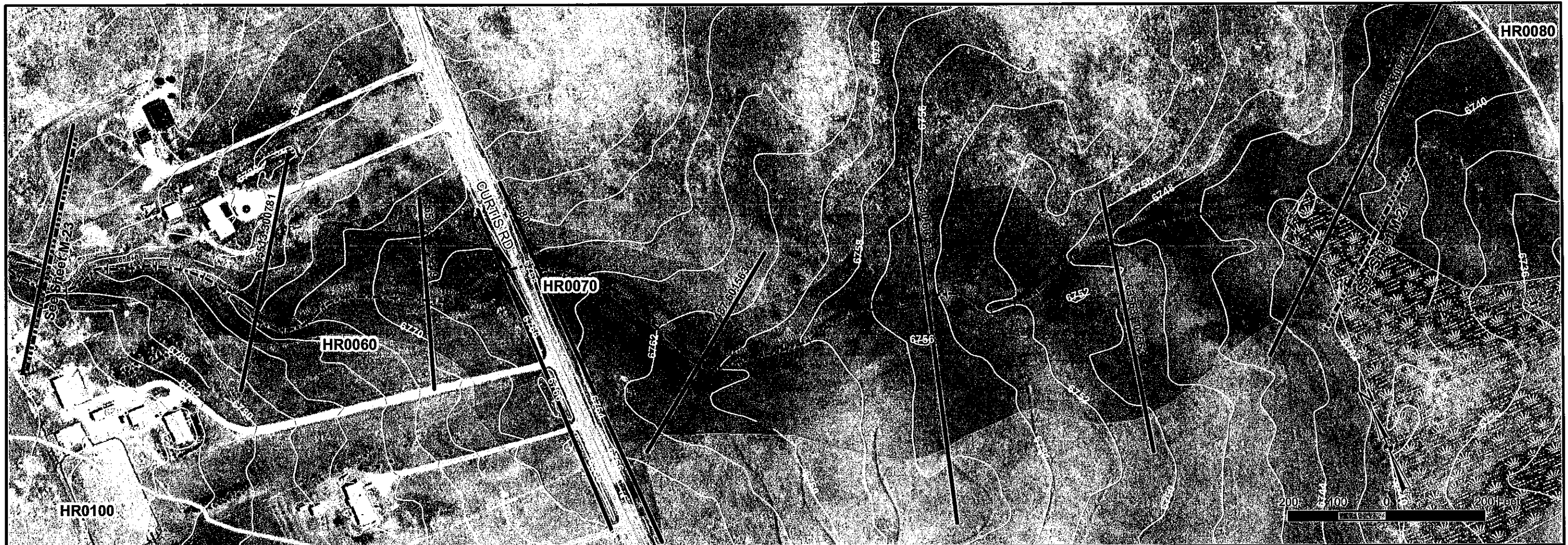


Potential Wetlands
 Subbasin Boundaries
 Approximate 100-Year Floodplain

Thalweg
 Cross Sections
 2' Contours

**HAEGLER RANCH DRAINAGE BASIN
 APPROXIMATE 100-YEAR FLOOD LIMITS
 SHEET M-21
 FIGURE 5-4**

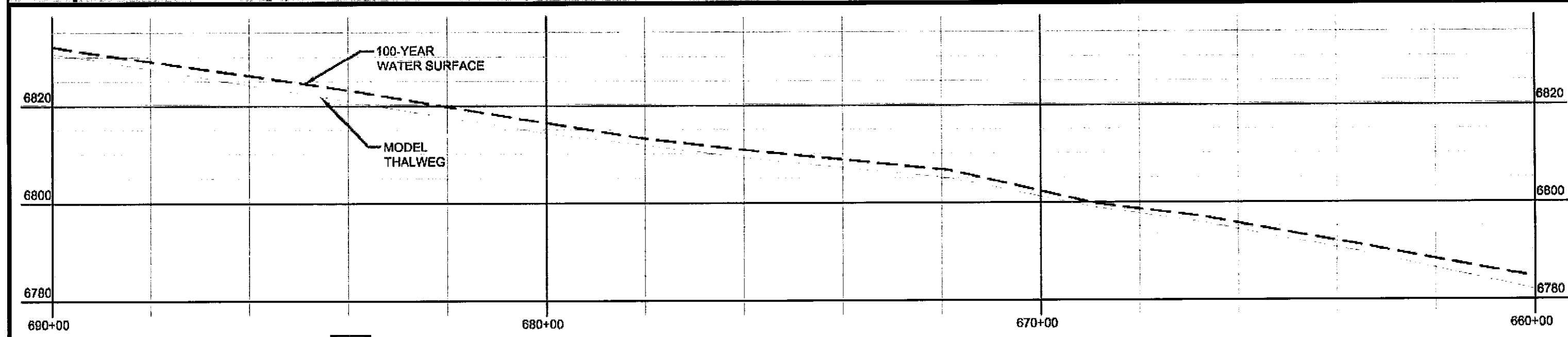
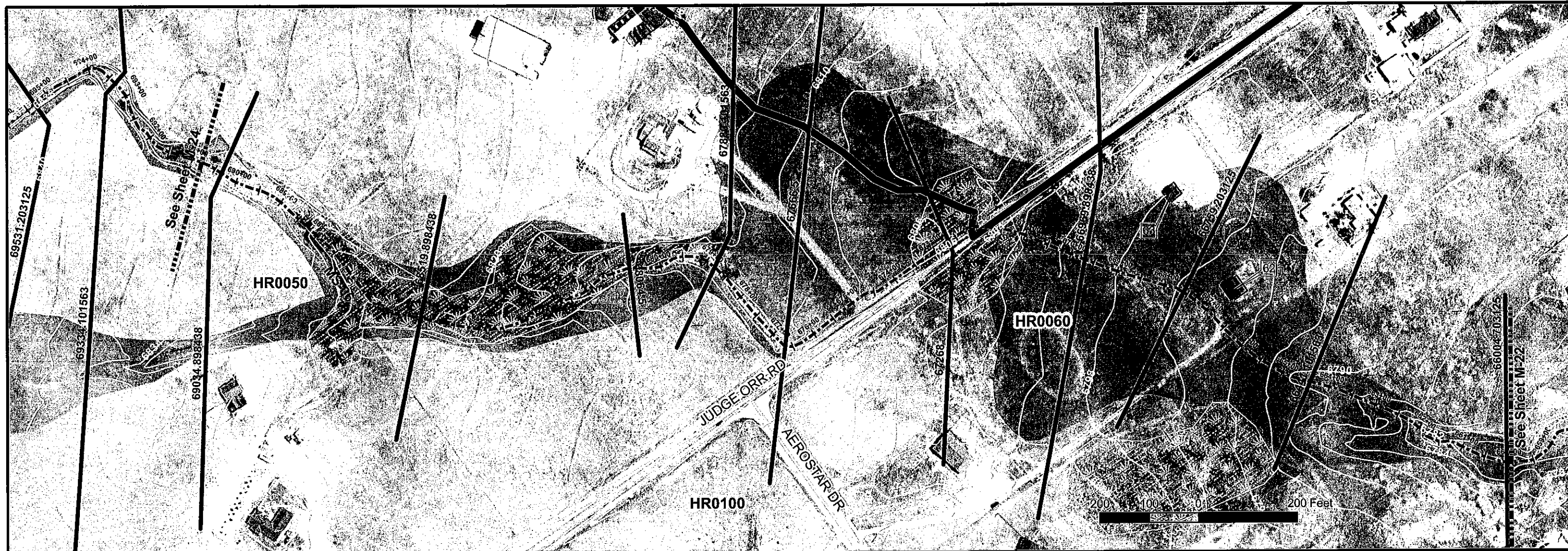
DATE: 05/08







<p>9960 Federal Dr. Suite 300 Colorado Springs, CO 80921 719.531.0001</p>	Potential Wetlands	----- Thalweg
	Subbasin Boundaries	———— Cross Sections
	Approximate 100-Year Floodplain	----- 2' Contours

HAEGLER RANCH DRAINAGE BASIN
APPROXIMATE 100-YEAR FLOOD LIMITS
SHEET M-22
FIGURE 5-4

DATE: 05/08



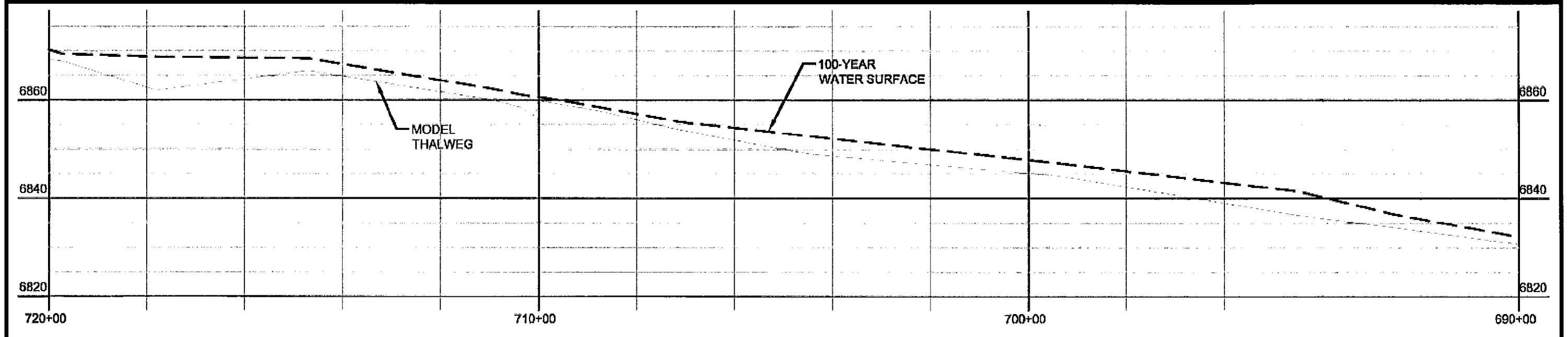
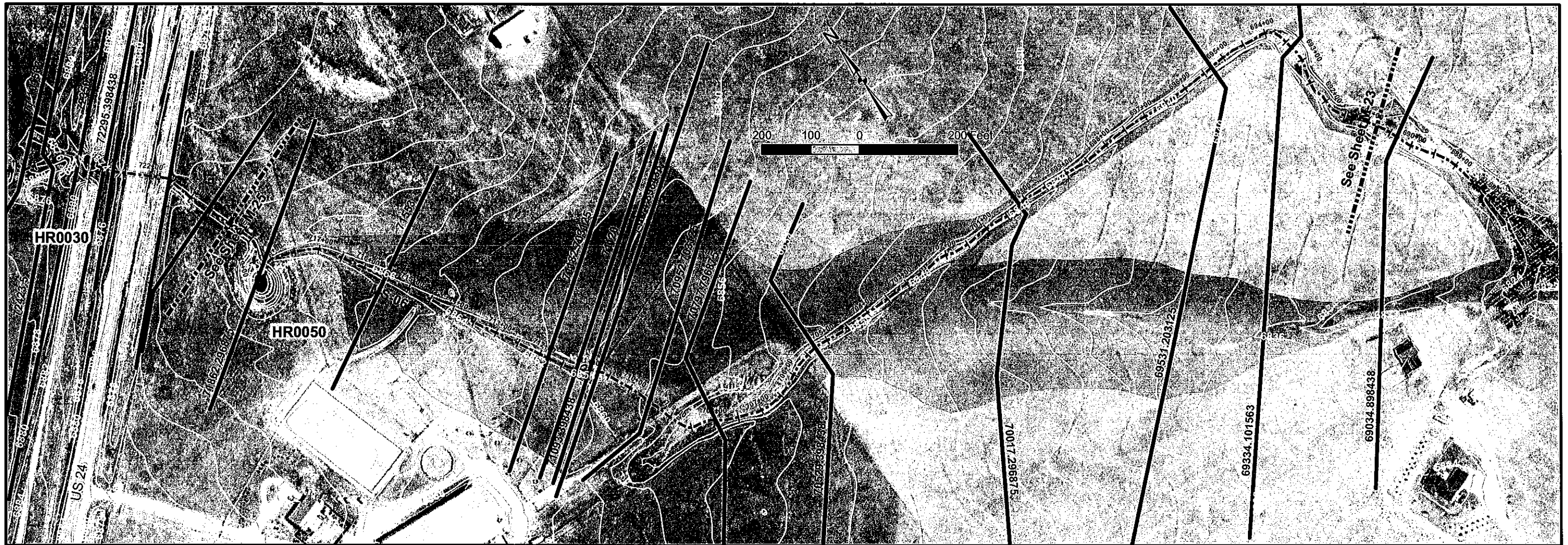
-  Haegler Basin Boundary
-  2' Contours
-  Potential Wetlands
-  Subbasin Boundaries

URS
 9960 Federal Dr.
 Suite 300
 Colorado Springs, CO 80921
 719.531.0001



**HAEGLER RANCH DRAINAGE BASIN
 APPROXIMATE 100-YEAR FLOOD LIMITS
 SHEET M-23
 FIGURE 5-4**

DATE: 05/08



URS

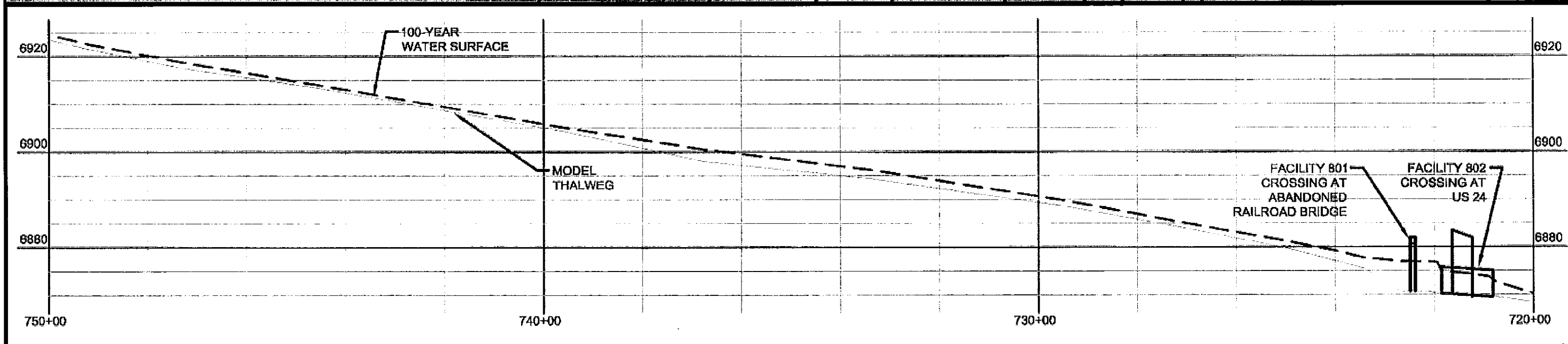
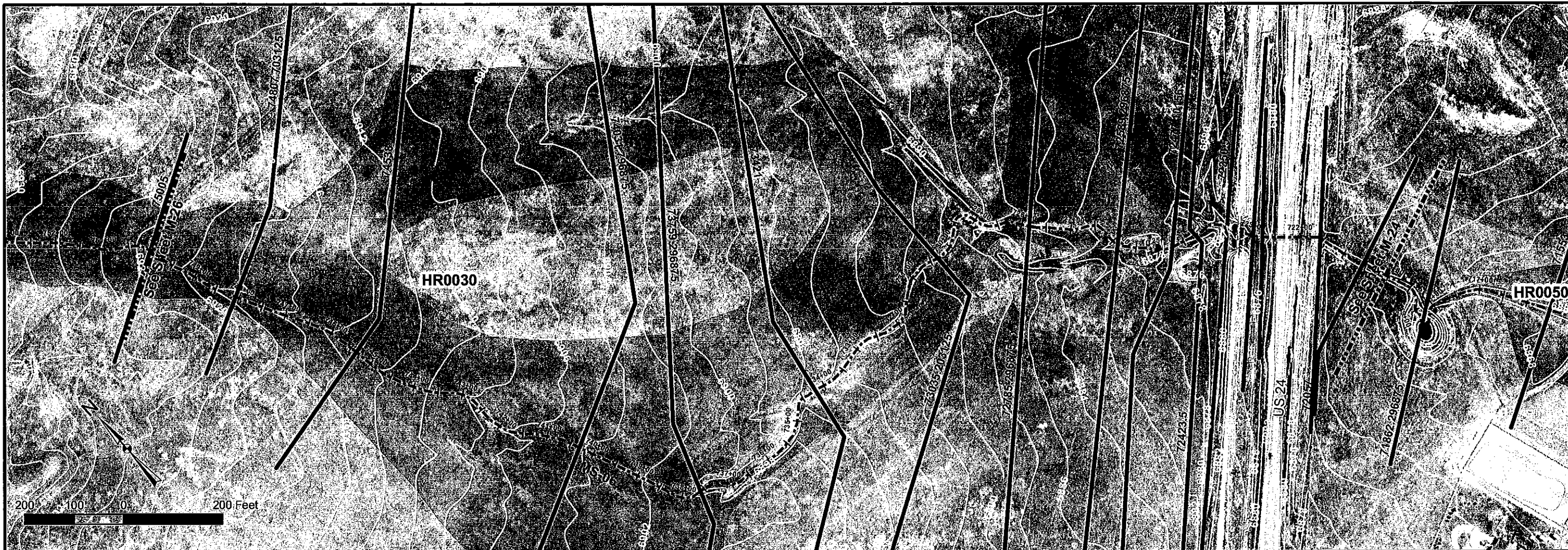
9960 Federal Dr.
Suite 300
Colorado Springs, CO 80921
719.531.0001



- Potential Wetlands
- Subbasin Boundaries
- Approximate 100-Year Floodplain
- Thalweg
- Cross Sections
- 2' Contours

DATE: 05/08

HAEGLER RANCH DRAINAGE BASIN
APPROXIMATE 100-YEAR FLOOD LIMITS
SHEET M-24
FIGURE 5-4



<p>9960 Federal Dr. Suite 300 Colorado Springs, CO 80921 719.531.0001</p>		Subbasin Boundaries	Thalweg
		Approximate 100-Year Floodplain	Cross Sections 2' Contours

HAEGLER RANCH DRAINAGE BASIN
APPROXIMATE 100-YEAR FLOOD LIMITS
SHEET M-25
FIGURE 5-4

DATE: 05/08