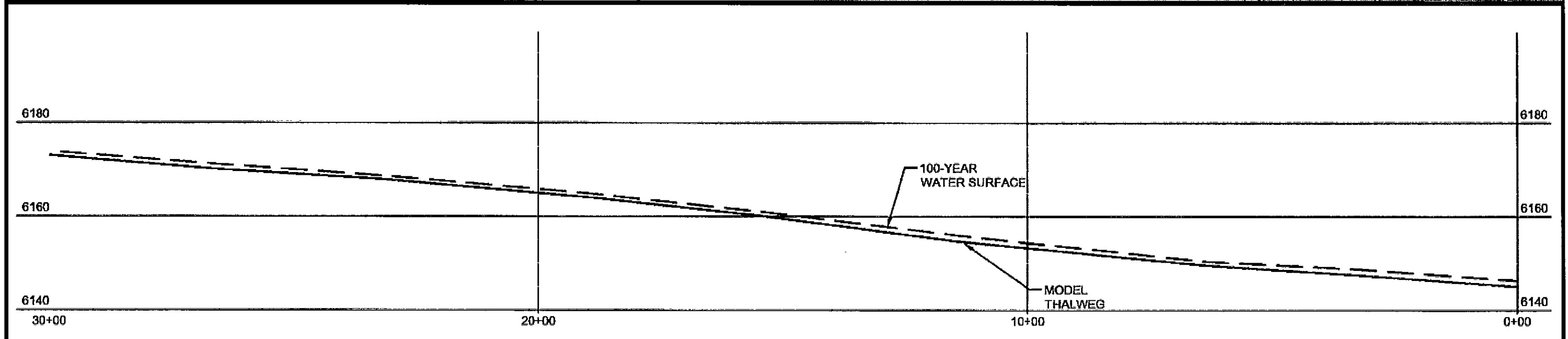
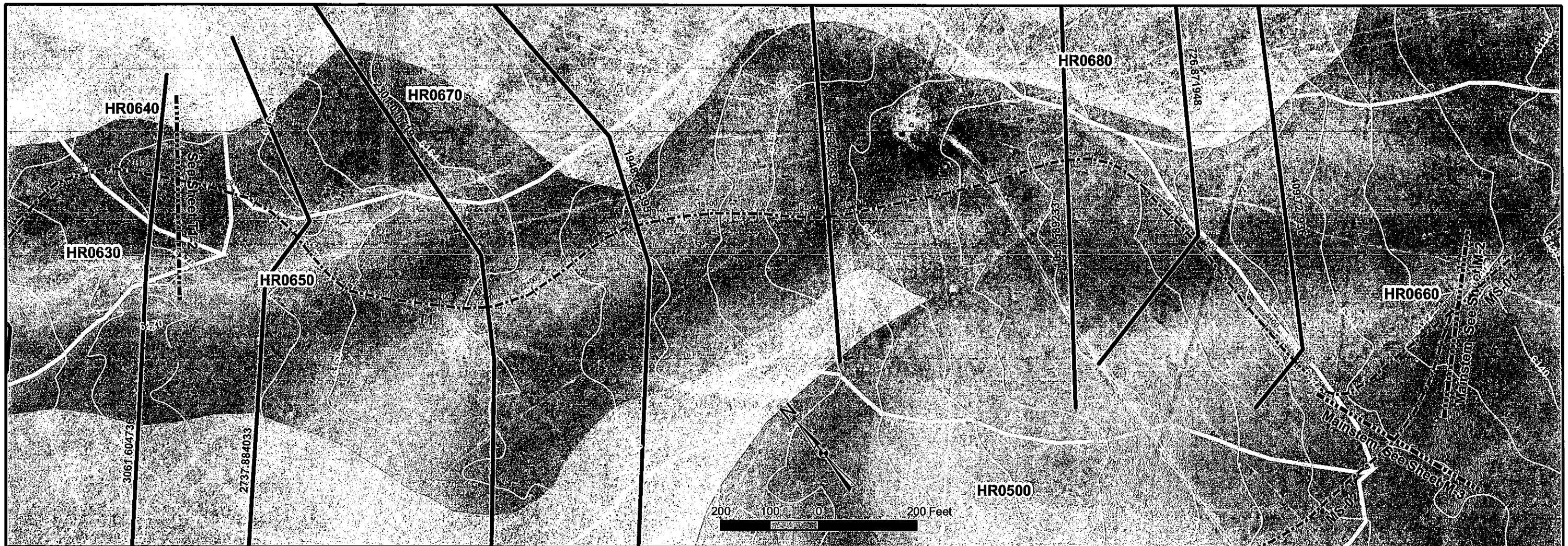


<p>9960 Federal Dr. Suite 300 Colorado Springs, CO 80921 719.531.0001</p>		Haegler Basin Boundary	Subbasin Boundaries	Thalweg
		Potential Wetlands	Approximate 100-Year Floodplain	Cross Sections
			2' Contours	

HAEGLER RANCH DRAINAGE BASIN
APPROXIMATE 100-YEAR FLOOD LIMITS
SHEET M-26
FIGURE 5-4

DATE: 05/08



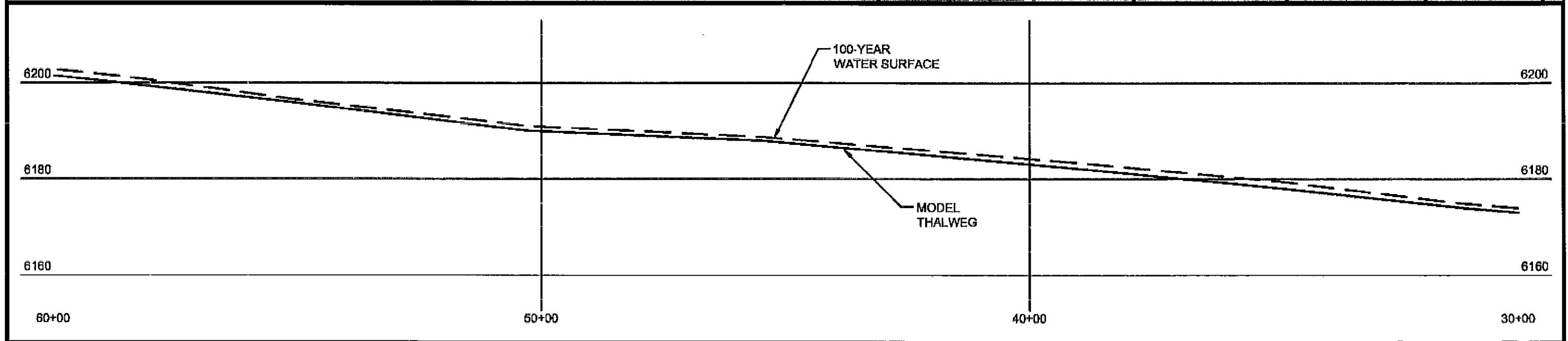

URS
 9960 Federal Dr.
 Suite 300
 Colorado Springs, CO 80921
 719.531.0001



- Subbasin Boundaries
- Thalweg
- Cross Sections
- Approximate 100-Year Floodplain
- 2' Contours

DATE: 05/08

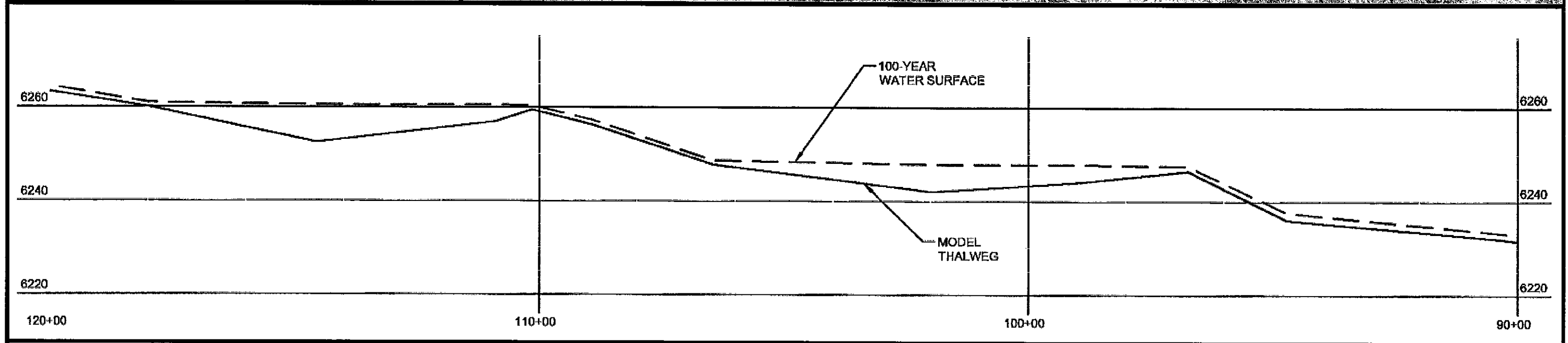
HAEGLER RANCH DRAINAGE BASIN
APPROXIMATE 100-YEAR FLOOD LIMITS
SHEET T1-1
FIGURE 5-4



<p>9960 Federal Dr. Suite 300 Colorado Springs, CO 80921 719.531.0001</p>		Subbasin Boundaries	Thalweg
		Approximate 100-Year Floodplain	Cross Sections
		2' Contours	

DATE: 05/08

**HAEGLER RANCH DRAINAGE BASIN
APPROXIMATE 100-YEAR FLOOD LIMITS
SHEET T1-2
FIGURE 5-4**



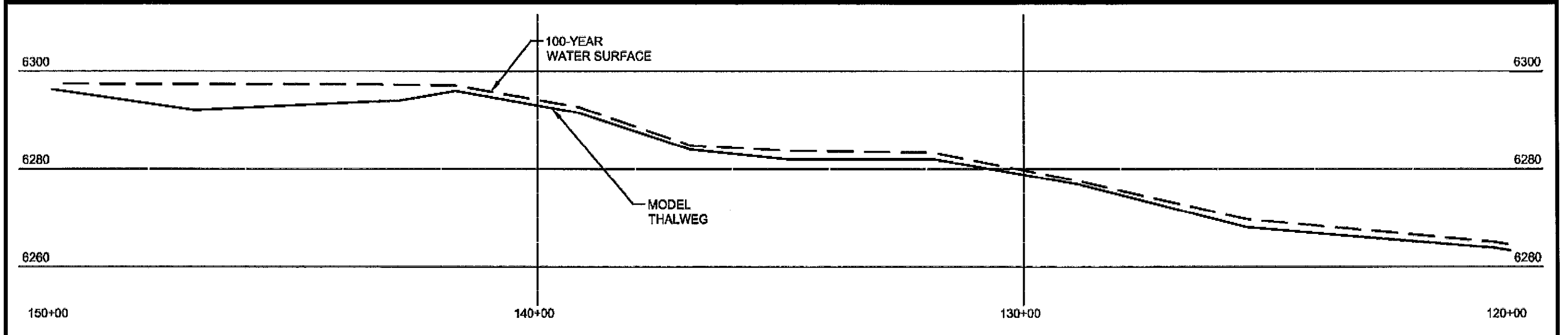
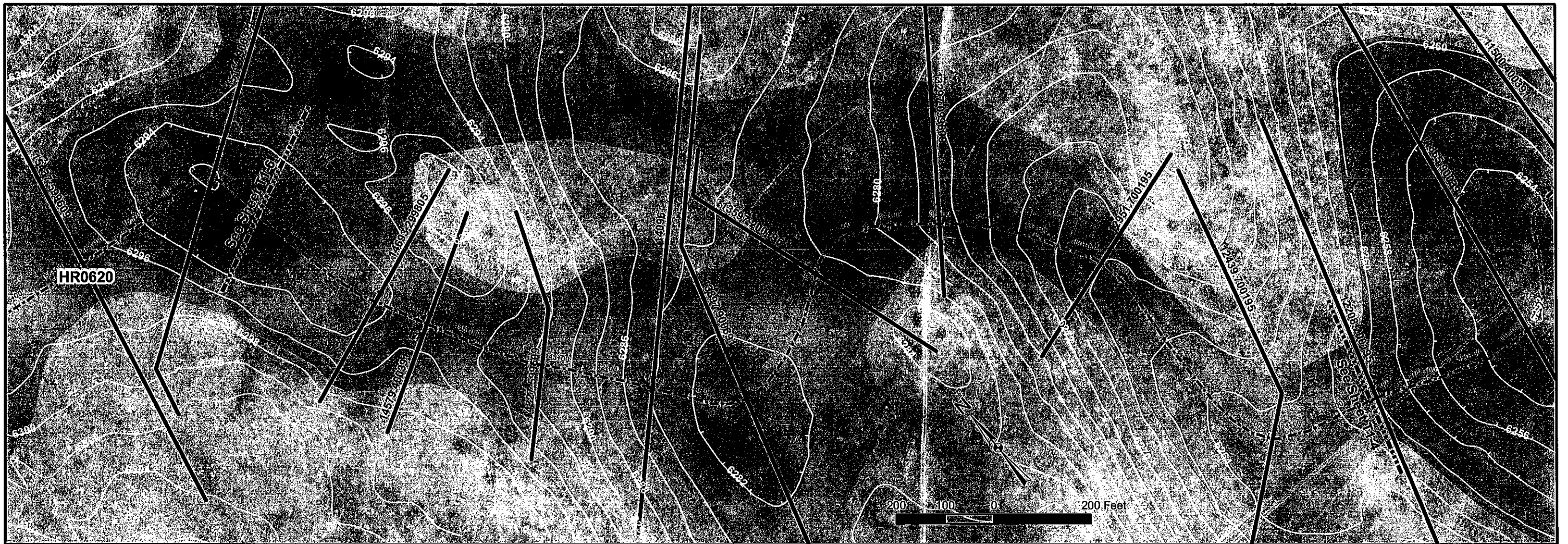
URS
 9960 Federal Dr.
 Suite 300
 Colorado Springs, CO 80921
 719.531.0001



- Subbasin Boundaries
- Cross Sections
- Approximate 100-Year Floodplain
- 2' Contours
- Thalweg

DATE: 05/08

**HAEGLER RANCH DRAINAGE BASIN
 APPROXIMATE 100-YEAR FLOOD LIMITS
 SHEET T1-4
 FIGURE 5-4**



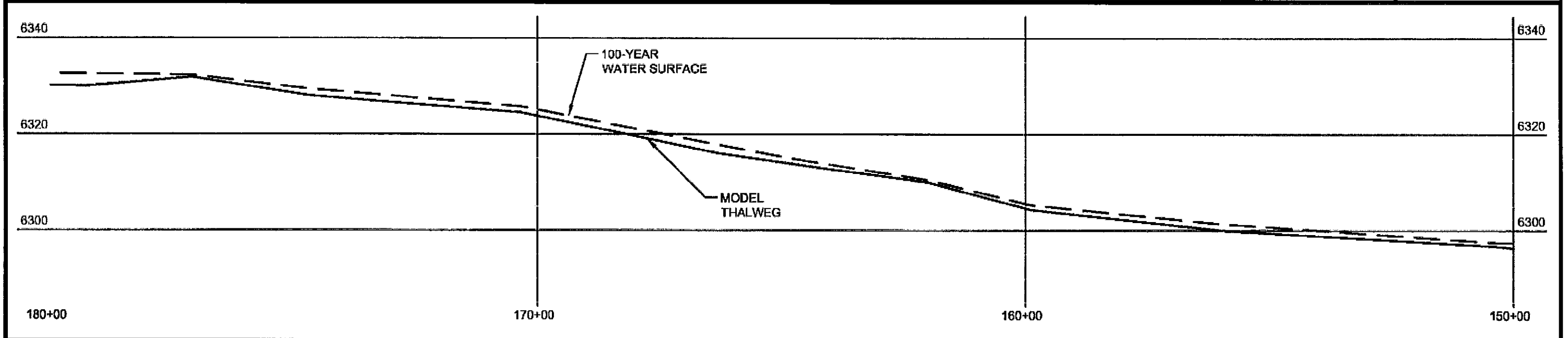

URS
 9960 Federal Dr.
 Suite 300
 Colorado Springs, CO 80921
 719.531.0001



- Subbasin Boundaries
- Thalweg
- Cross Sections
- 2' Contours
- Approximate 100-Year Floodplain

DATE: 05/08

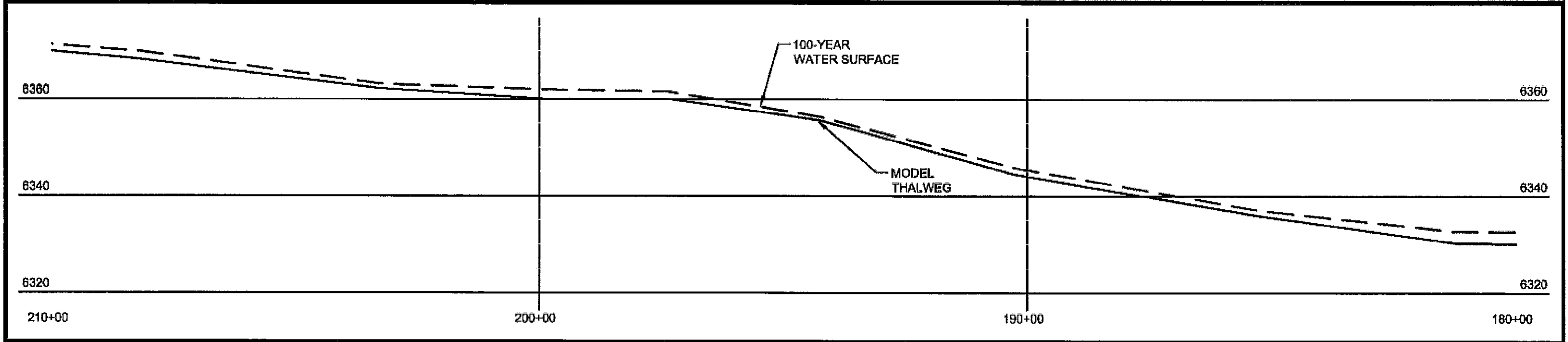
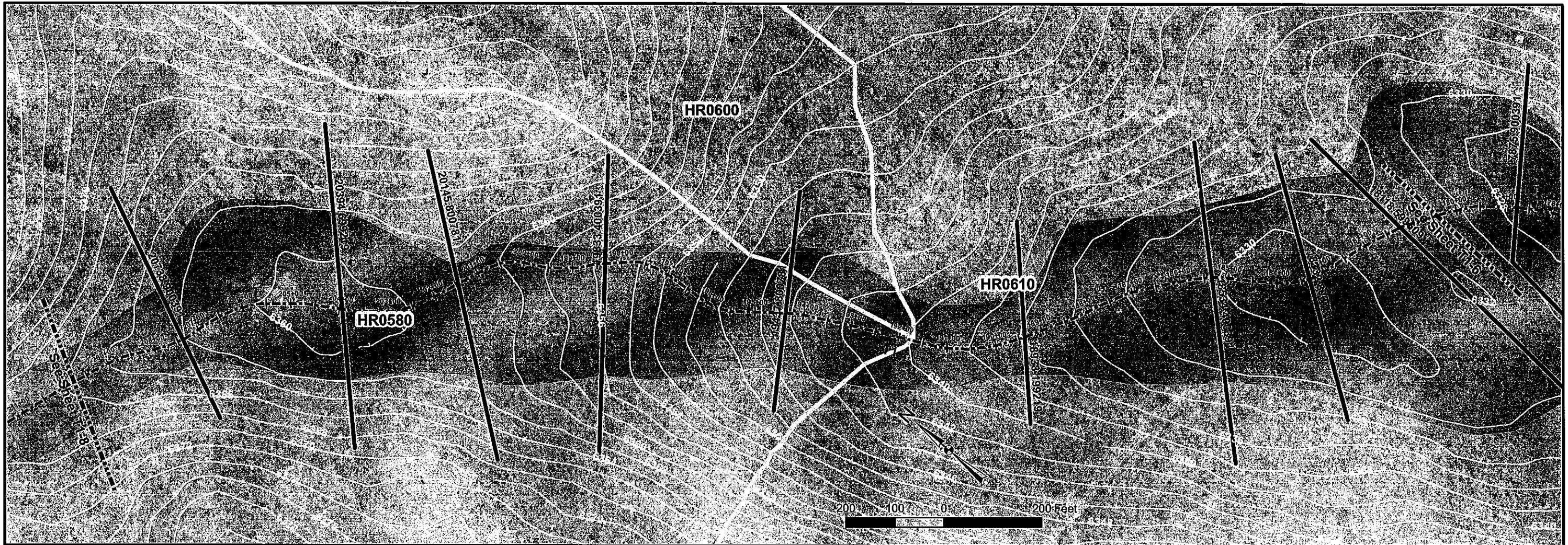
HAEGLER RANCH DRAINAGE BASIN
APPROXIMATE 100-YEAR FLOOD LIMITS
SHEET T1-5
FIGURE 5-4



<p>9960 Federal Dr. Suite 300 Colorado Springs, CO 80921 719.531.0001</p>		Subbasin Boundaries	Thalweg
		Approximate 100-Year Floodplain	Cross Sections 2' Contours

HAEGLER RANCH DRAINAGE BASIN
APPROXIMATE 100-YEAR FLOOD LIMITS
SHEET T1-6
FIGURE 5-4

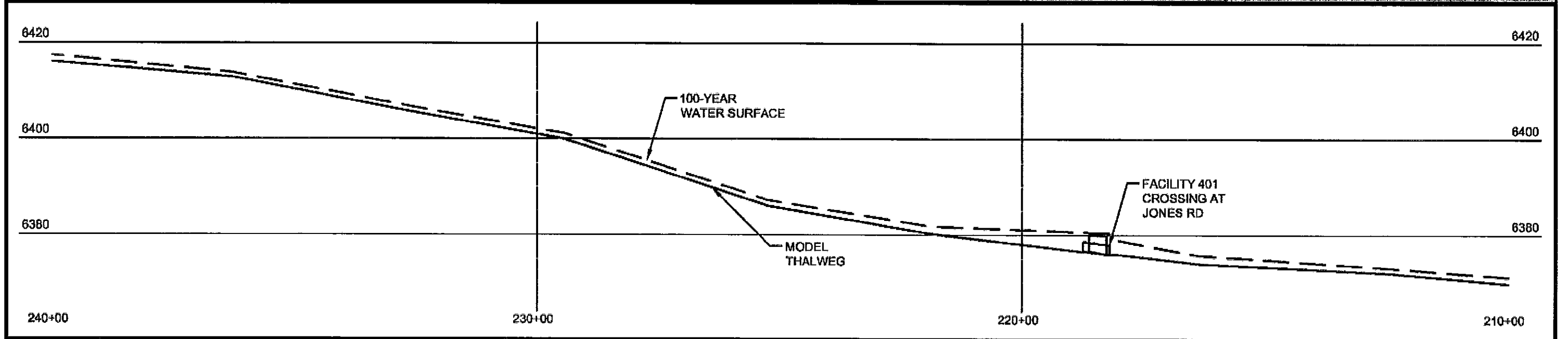

DATE: 05/08



<p>9960 Federal Dr. Suite 300 Colorado Springs, CO 80921 719.531.0001</p>		Subbasin Boundaries	Thalweg
		Approximate 100-Year Floodplain	Cross Sections 2' Contours

**HAEGLER RANCH DRAINAGE BASIN
APPROXIMATE 100-YEAR FLOOD LIMITS
SHEET T1-7
FIGURE 5-4**

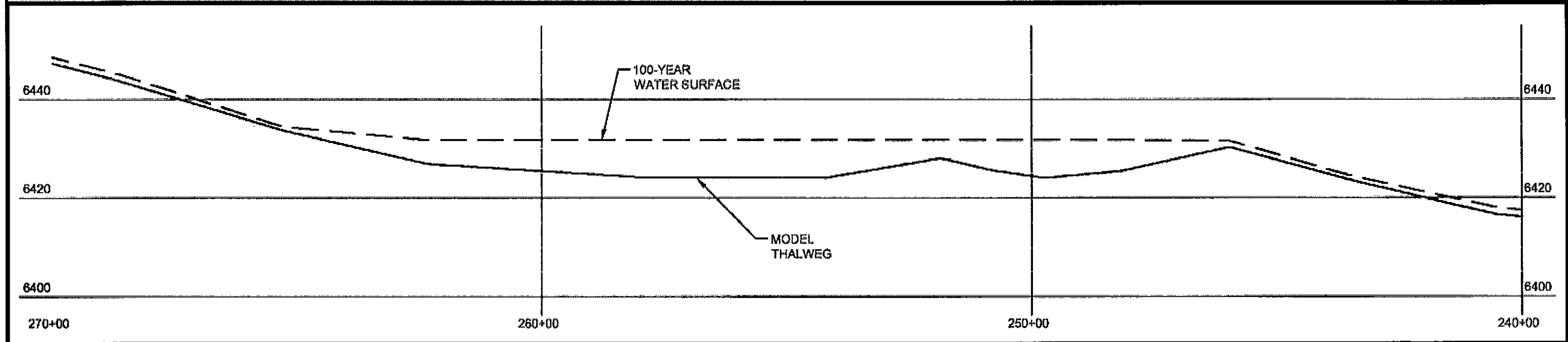
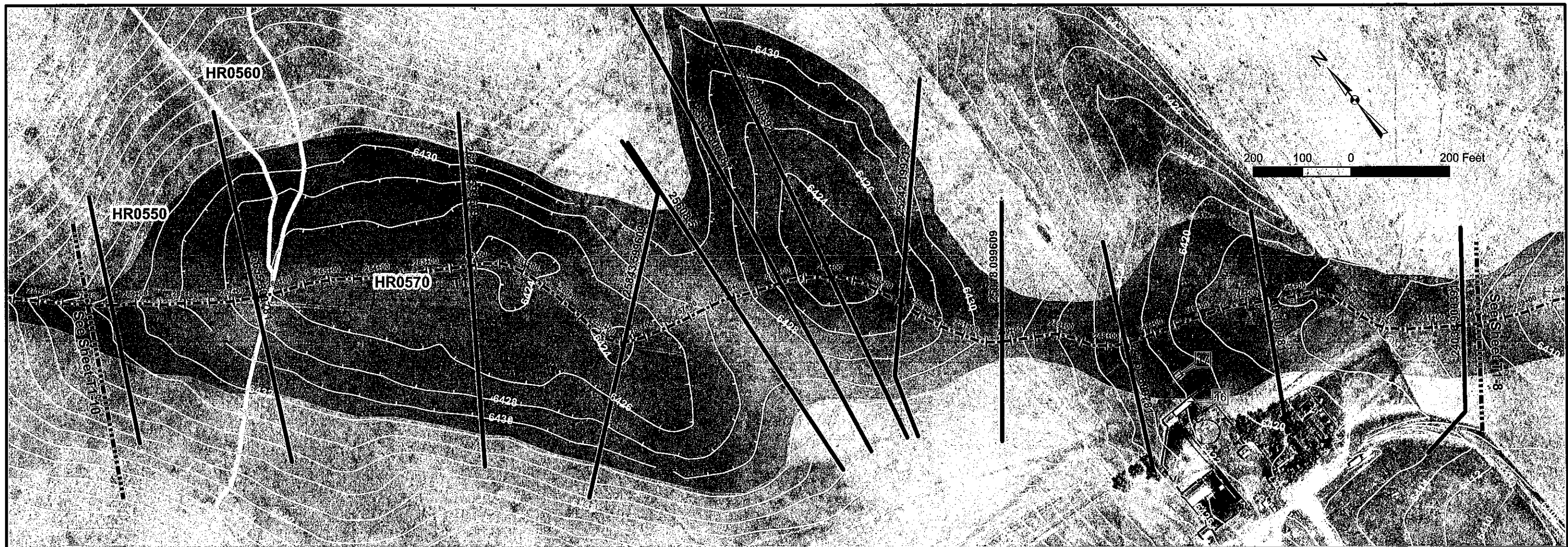
DATE: 05/08



<p>9960 Federal Dr. Suite 300 Colorado Springs, CO 80921 719.531.0001</p>		Subbasin Boundaries	Thalweg
		Approximate 100-Year Floodplain	Cross Sections
		2' Contours	

**HAEGLER RANCH DRAINAGE BASIN
APPROXIMATE 100-YEAR FLOOD LIMITS
SHEET T1-8
FIGURE 5-4**

DATE: 05/08



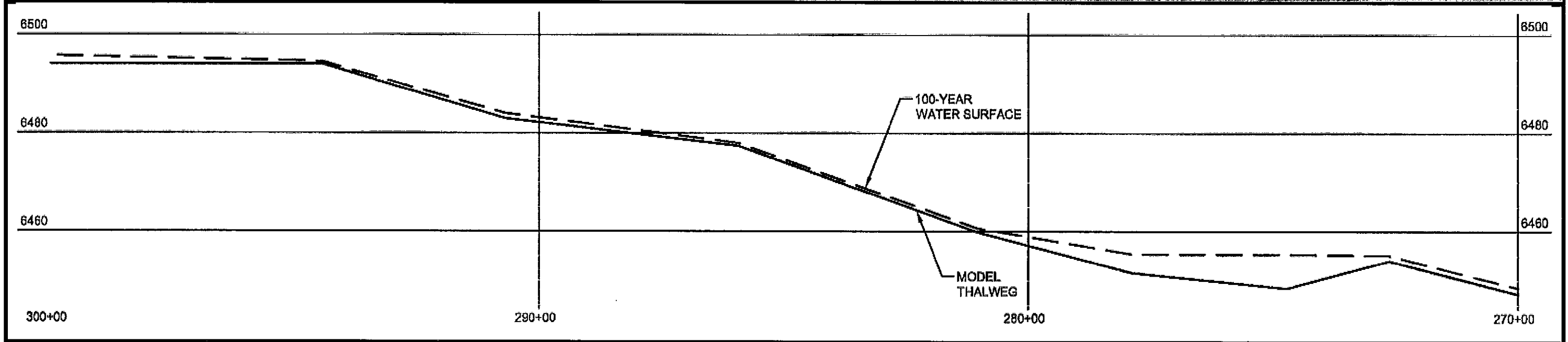

URS
 9960 Federal Dr.
 Suite 300
 Colorado Springs, CO 80921
 719.531.0001



- Subbasin Boundaries
- Thalweg
- Cross Sections
- Approximate 100-Year Floodplain
- 2' Contours

DATE: 05/08

HAEGLER RANCH DRAINAGE BASIN
APPROXIMATE 100-YEAR FLOOD LIMITS
SHEET T1-9
FIGURE 5-4



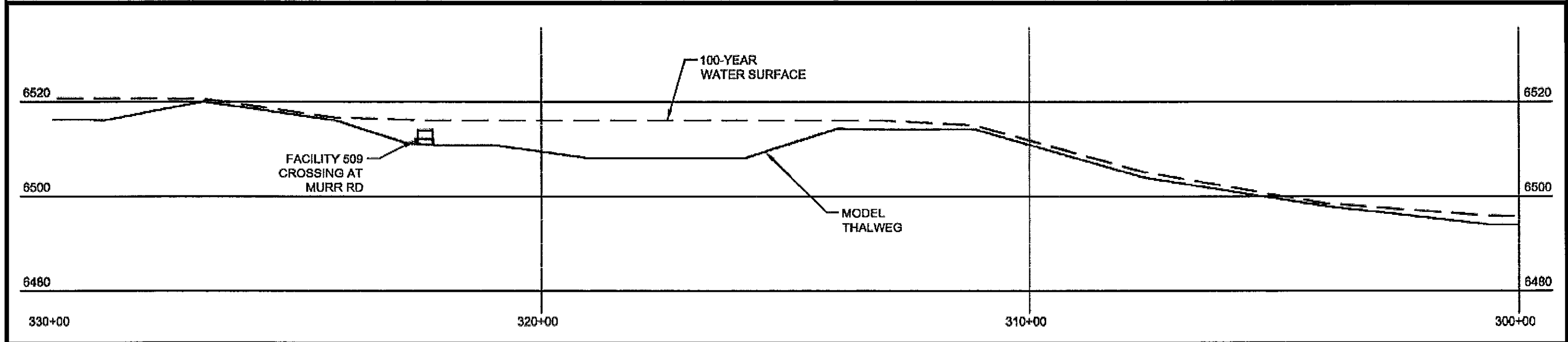
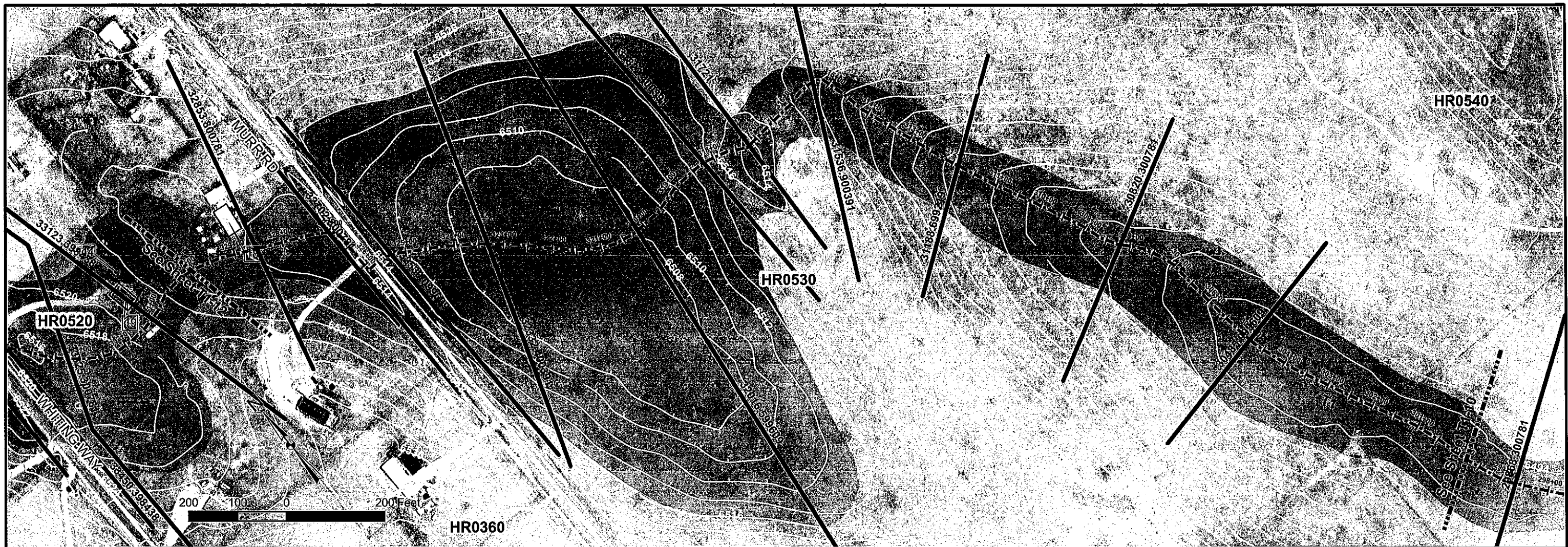
URS
 9960 Federal Dr.
 Suite 300
 Colorado Springs, CO 80921
 719.531.0001



- Subbasin Boundaries
- Approximate 100-Year Floodplain
- Thalweg
- Cross Sections
- 2' Contours

HAEGLER RANCH DRAINAGE BASIN
APPROXIMATE 100-YEAR FLOOD LIMITS
 SHEET T1-10
 FIGURE 5-4

DATE: 05/08



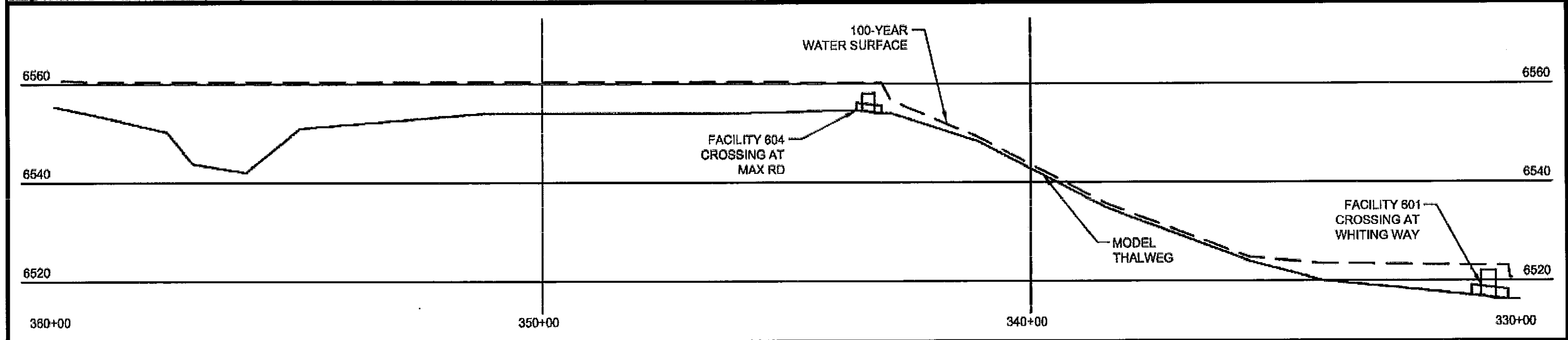

URS
 9960 Federal Dr.
 Suite 300
 Colorado Springs, CO 80921
 719.531.0001



- Subbasin Boundaries
- Thalweg
- Approximate 100-Year Floodplain
- Cross Sections
- 2' Contours

DATE: 05/08


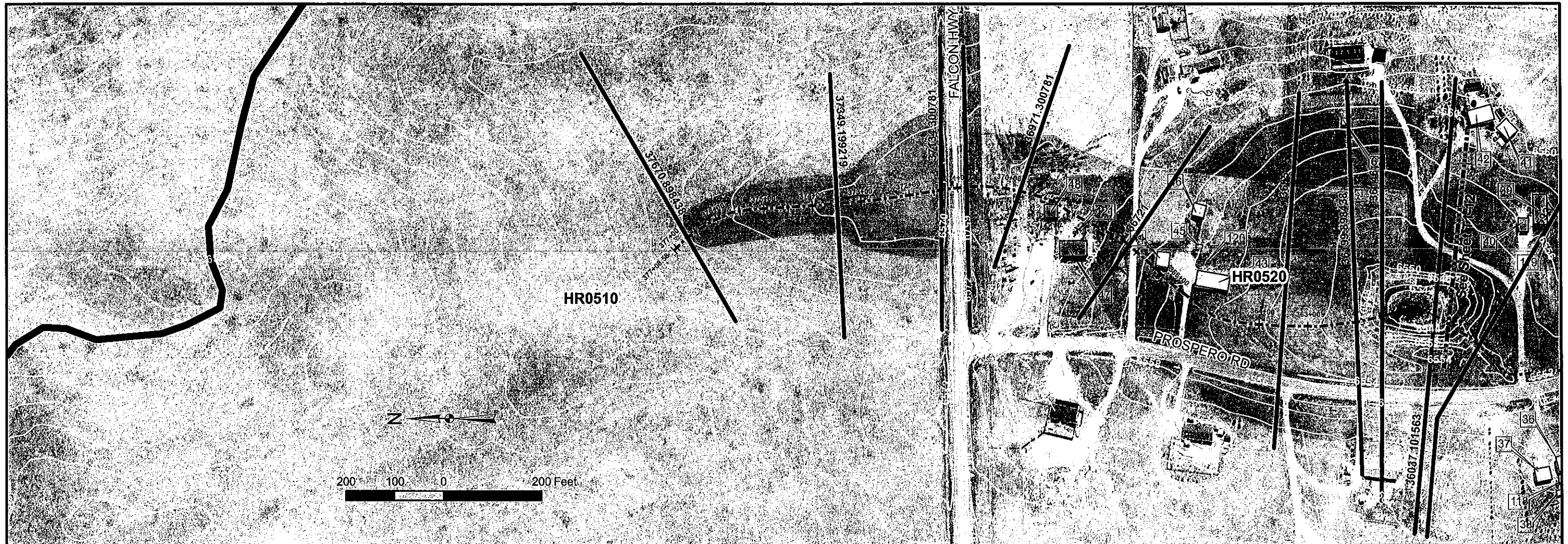
HAEGLER RANCH DRAINAGE BASIN
APPROXIMATE 100-YEAR FLOOD LIMITS
SHEET T1-11
FIGURE 5-4



<p>9960 Federal Dr. Suite 300 Colorado Springs, CO 80921 719.531.0001</p>		Subbasin Boundaries	Thalweg
		Approximate 100-Year Floodplain	Cross Sections
		2' Contours	

**HAEGLER RANCH DRAINAGE BASIN
APPROXIMATE 100-YEAR FLOOD LIMITS
SHEET T1-12
FIGURE 5-4**

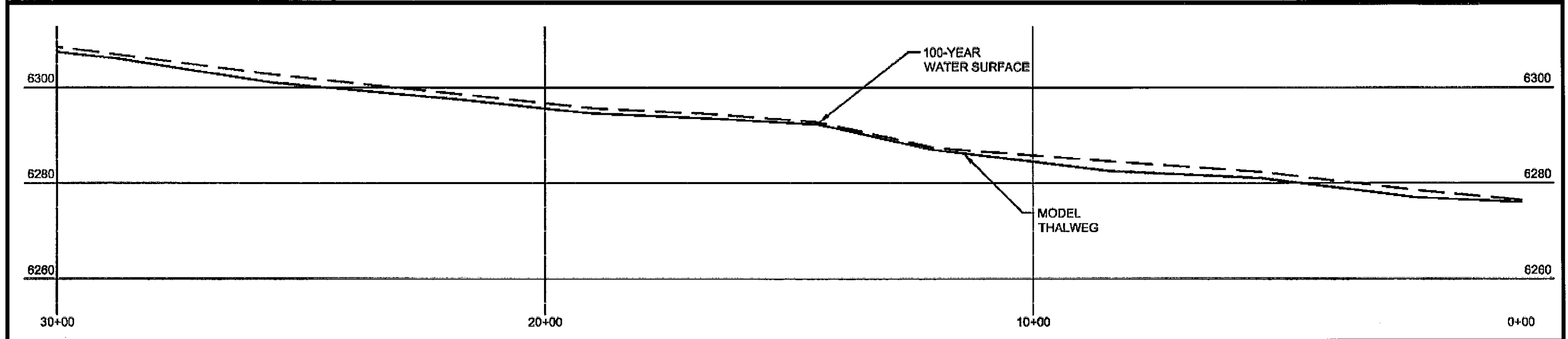
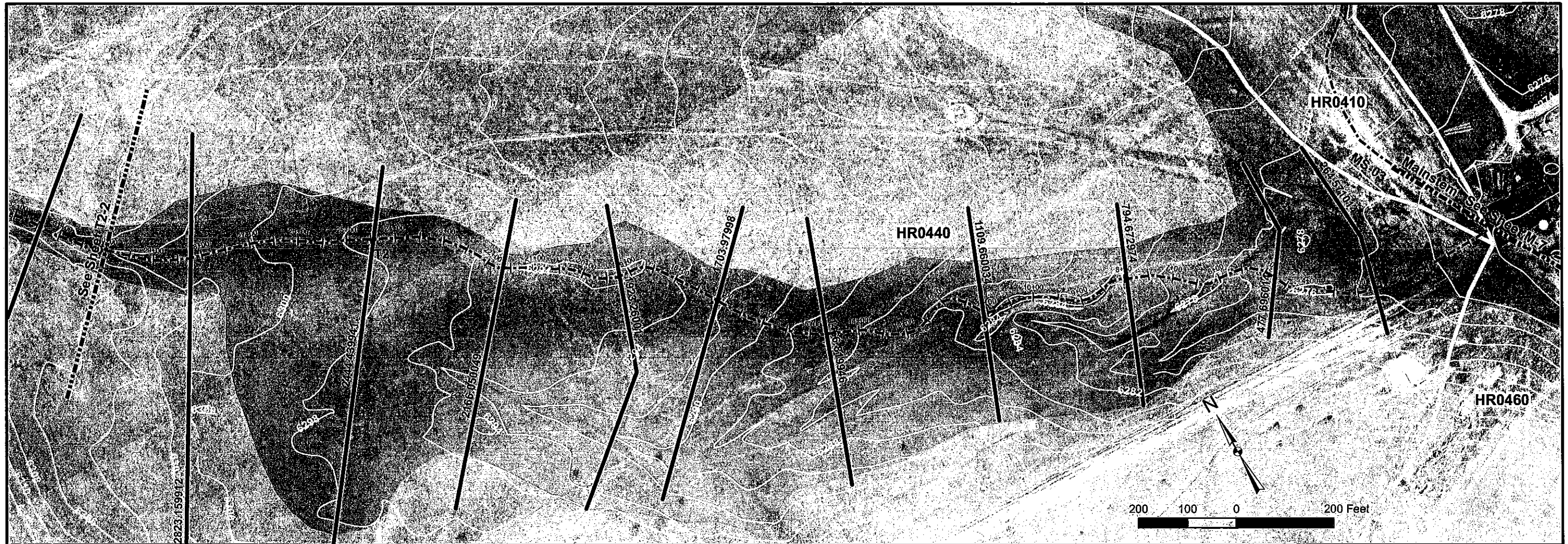
DATE: 05/08



<p>9960 Federal Dr. Suite 300 Colorado Springs, CO 80921 719.531.0001</p>		Haegler Basin Boundary	Thalweg
		Subbasin Boundaries	Cross Sections
		Approximate 100-Year Floodplain	2' Contours

HAEGLER RANCH DRAINAGE BASIN
APPROXIMATE 100-YEAR FLOOD LIMITS
SHEET T1-13
FIGURE 5-4

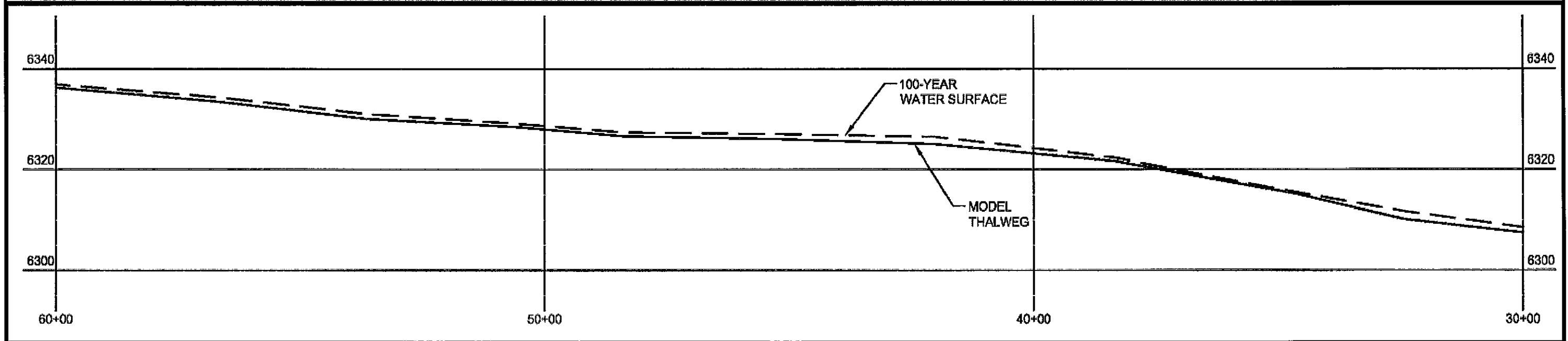

DATE: 05/08



<p>9960 Federal Dr. Suite 300 Colorado Springs, CO 80921 719.531.0001</p>		Subbasin Boundaries	Thalweg
		Approximate 100-Year Floodplain	Cross Sections
		2' Contours	

**HAEGLER RANCH DRAINAGE BASIN
APPROXIMATE 100-YEAR FLOOD LIMITS
SHEET T2-1
FIGURE 5-4**

DATE: 05/08



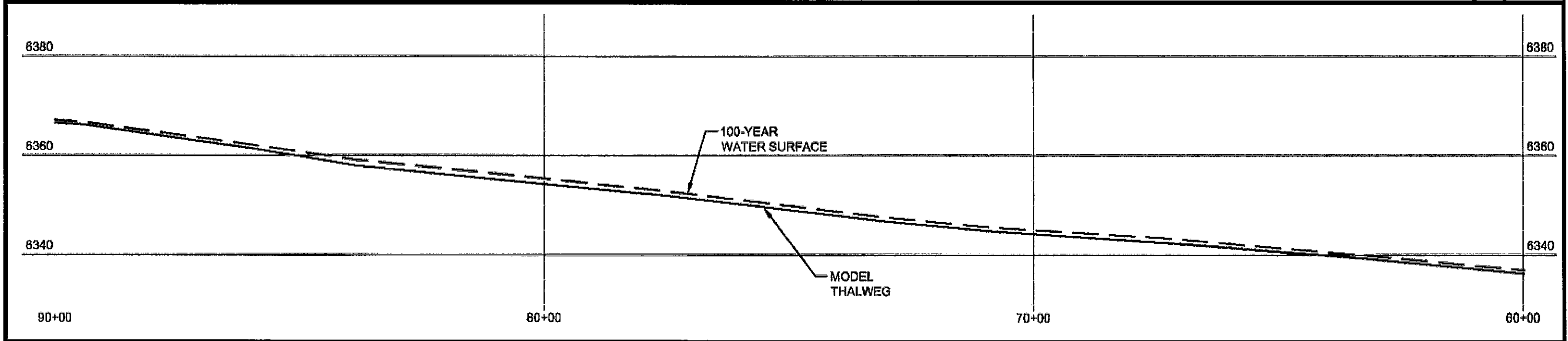
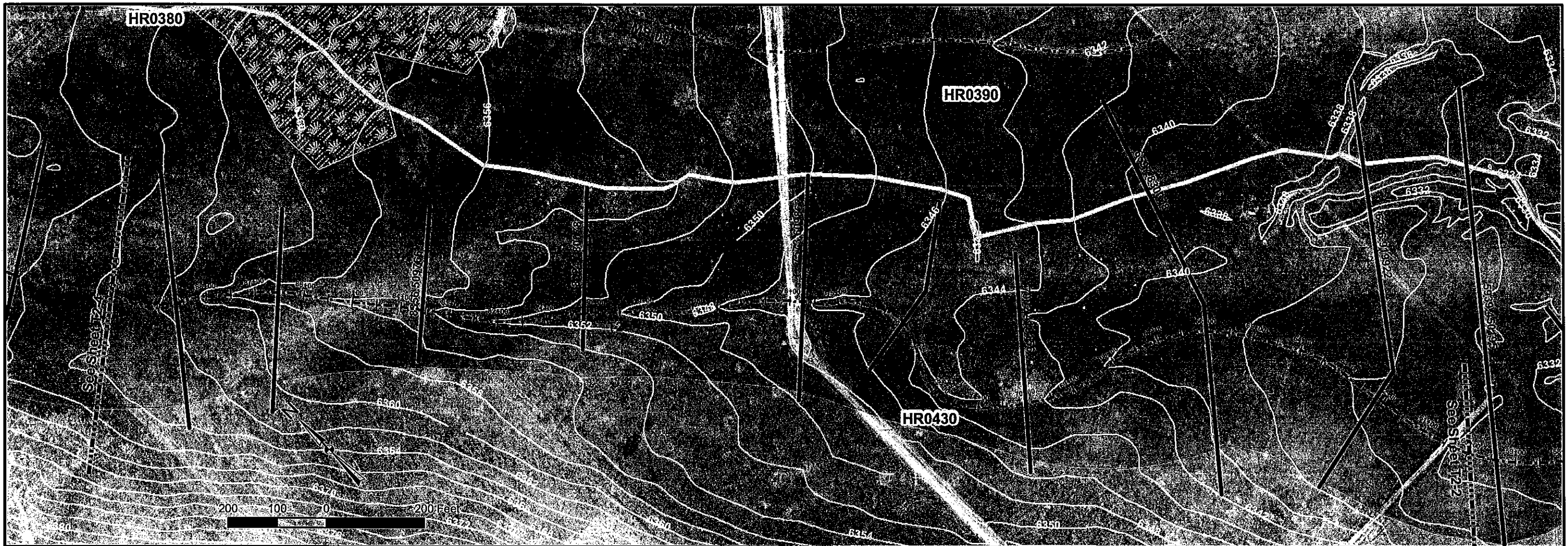
URS
 9960 Federal Dr.
 Suite 300
 Colorado Springs, CO 80921
 719.531.0001



- Subbasin Boundaries
- Thalweg
- Cross Sections
- Approximate 100-Year Floodplain
- 2' Contours

DATE: 05/08

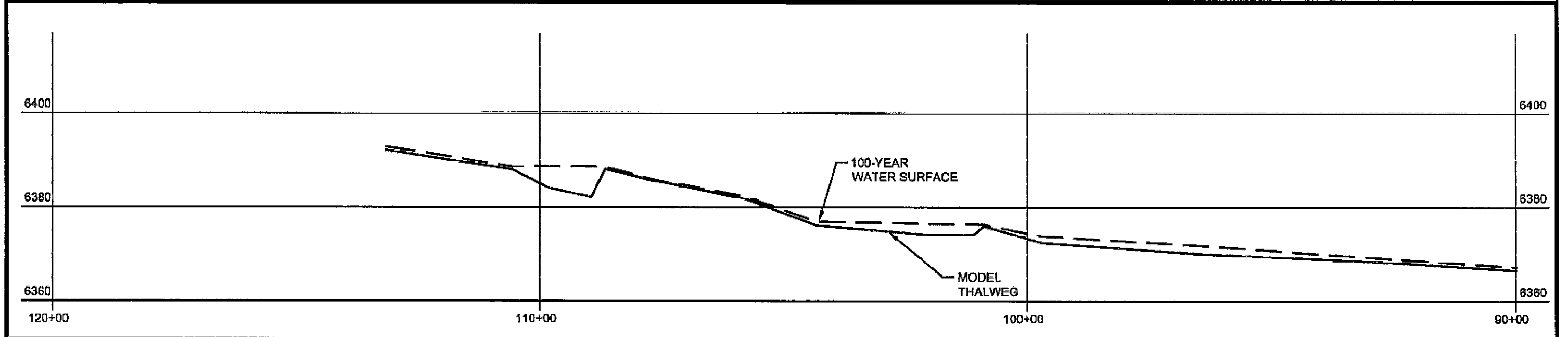

HAEGLER RANCH DRAINAGE BASIN
APPROXIMATE 100-YEAR FLOOD LIMITS
SHEET T2-2
FIGURE 5-4



<p>9960 Federal Dr. Suite 300 Colorado Springs, CO 80921 719.531.0001</p>		Potential Wetlands	Thalweg
		Subbasin Boundaries	Cross Sections
		Approximate 100-Year Floodplain	2' Contours

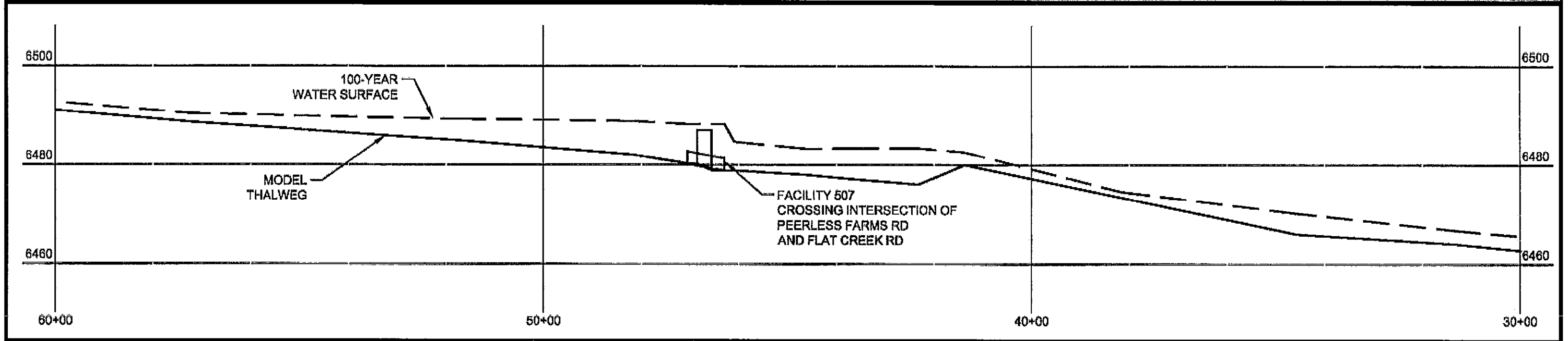
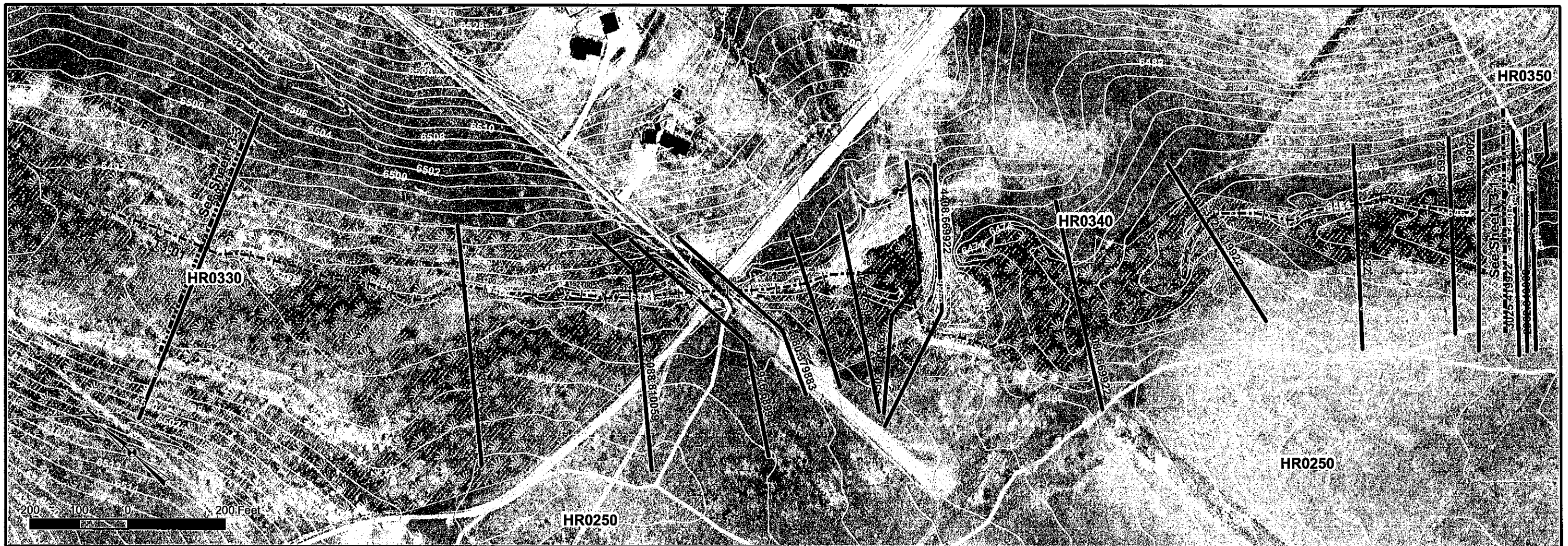
**HAEGLER RANCH DRAINAGE BASIN
APPROXIMATE 100-YEAR FLOOD LIMITS
SHEET T2-3
FIGURE 5-4**

DATE: 05/08




<p>9960 Federal Dr. Suite 300 Colorado Springs, CO 80921 719.531.0001</p>		Potential Wetlands	- - - - Thalweg	<p>HAEGLER RANCH DRAINAGE BASIN APPROXIMATE 100-YEAR FLOOD LIMITS SHEET T2-4 FIGURE 5-4</p>
		Subbasin Boundaries	— — — — Cross Sections	
		Approximate 100-Year Floodplain	2' Contours	

DATE: 05/08



URS
 9960 Federal Dr.
 Suite 300
 Colorado Springs, CO 80921
 719.531.0001

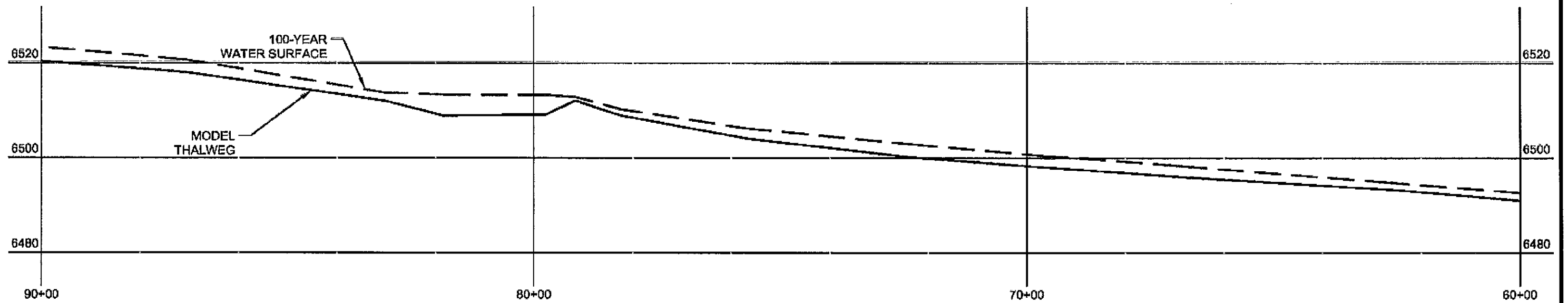
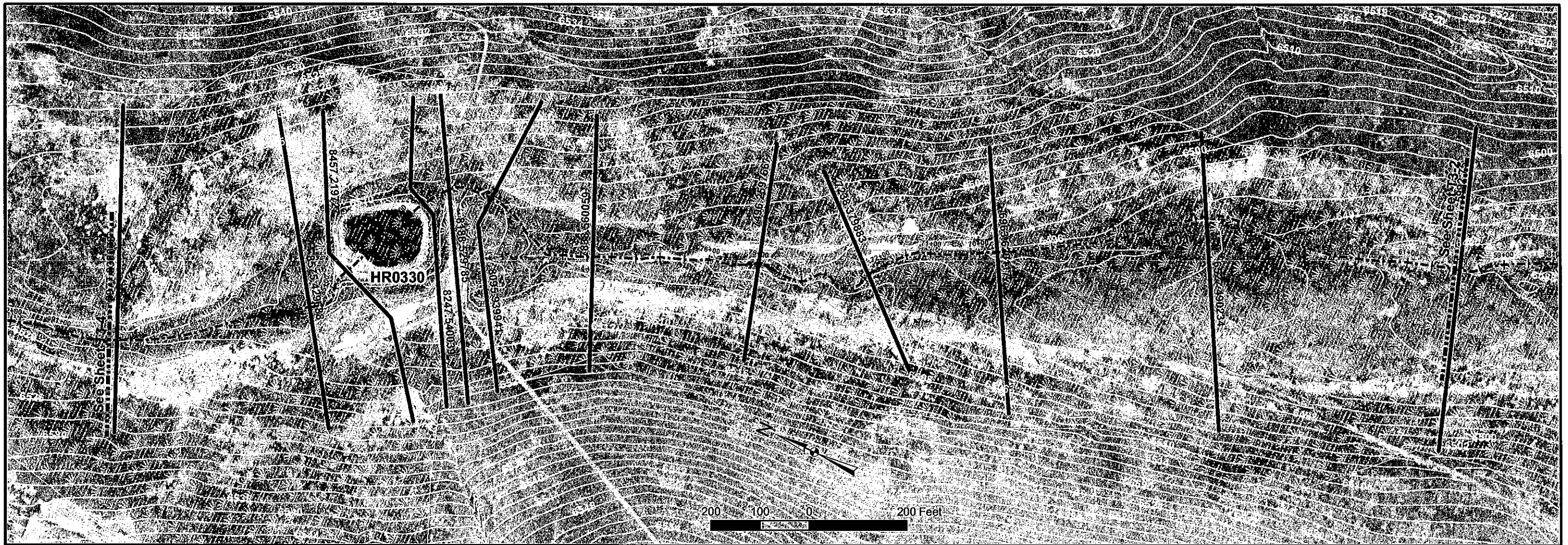


Potential Wetlands
 Subbasin Boundaries
 Approximate 100-Year Floodplain

--- Thalweg
 — Cross Sections
 --- 2' Contours

**HAEGLER RANCH DRAINAGE BASIN
 APPROXIMATE 100-YEAR FLOOD LIMITS
 SHEET T3-2
 FIGURE 5-4**

DATE: 05/08



URS

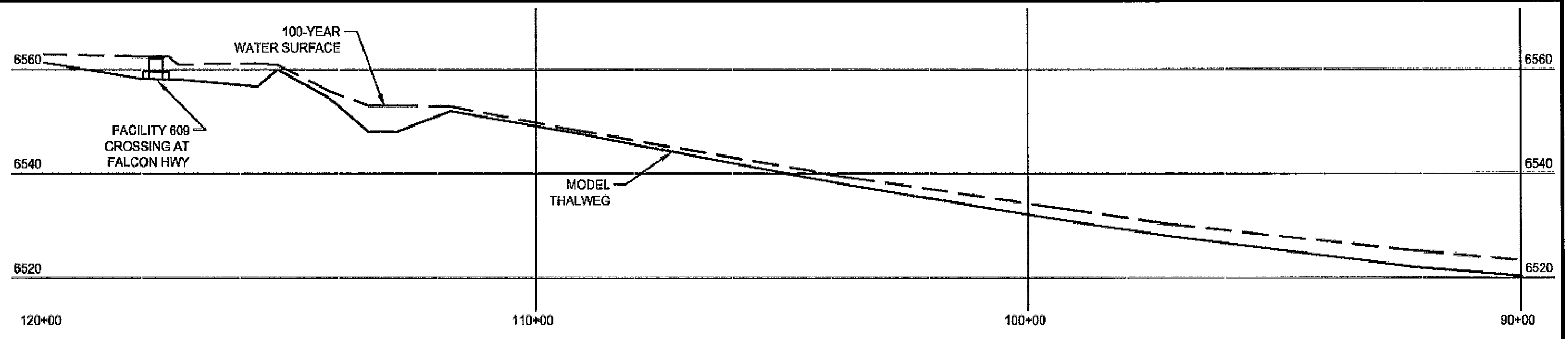

9960 Federal Dr.
Suite 300
Colorado Springs, CO 80921
719.531.0001



- Potential Wetlands
- Subbasin Boundaries
- Approximate 100-Year Floodplain
- Thalweg
- Cross Sections
- 2' Contours

DATE: 05/08

HAEGLER RANCH DRAINAGE BASIN
APPROXIMATE 100-YEAR FLOOD LIMITS
SHEET T3-3
FIGURE 5-4



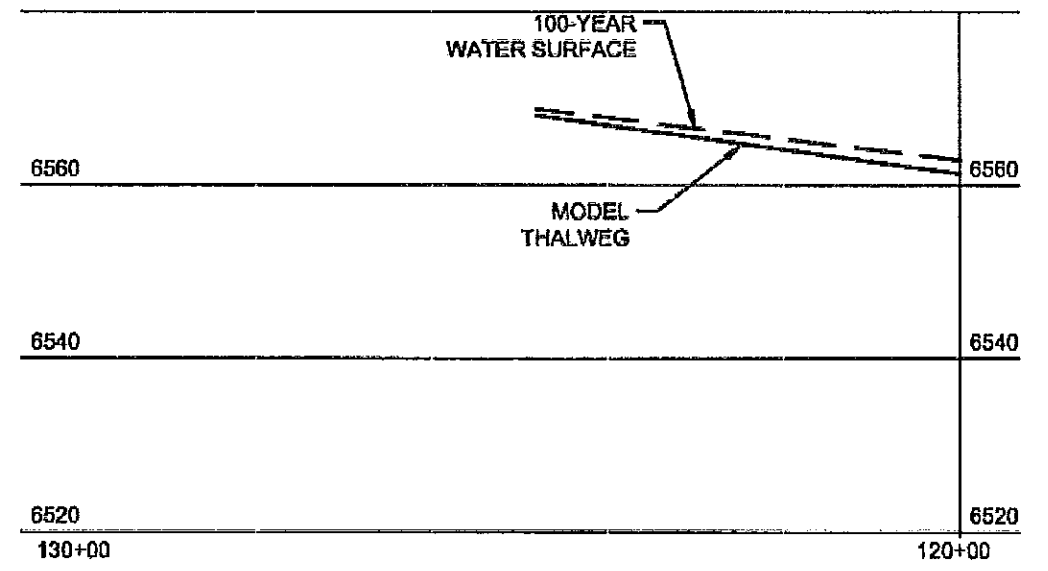

URS
 9960 Federal Dr.
 Suite 300
 Colorado Springs, CO 80921
 719.531.0001



- Potential Wetlands
- Subbasin Boundaries
- Approximate 100-Year Floodplain
- Thalweg
- Cross Sections
- 2' Contours

DATE: 05/08

HAEGLER RANCH DRAINAGE BASIN
APPROXIMATE 100-YEAR FLOOD LIMITS
SHEET T3-4
FIGURE 5-4



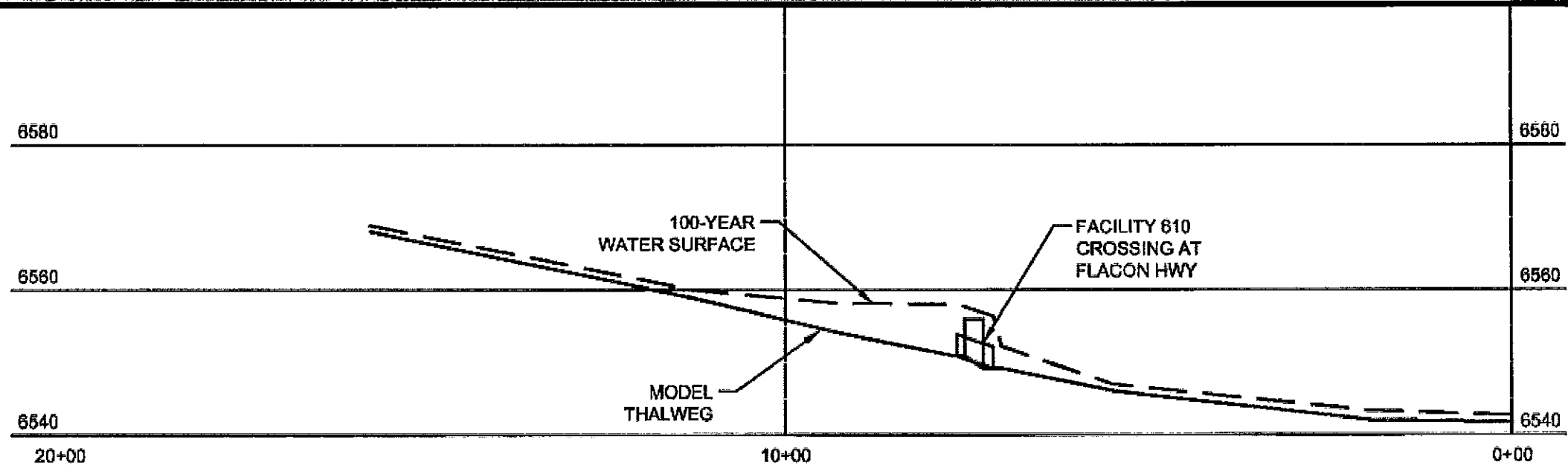

URS
 9960 Federal Dr.
 Suite 300
 Colorado Springs, CO 80921
 719.531.0001



- Potential Wetlands
- Subbasin Boundaries
- Approximate 100-Year Floodplain
- Thalweg
- Cross Sections
- 2' Contours

DATE: 05/08

HAEGLER RANCH DRAINAGE BASIN
APPROXIMATE 100-YEAR FLOOD LIMITS
SHEET T3-5
FIGURE 5-4



URS

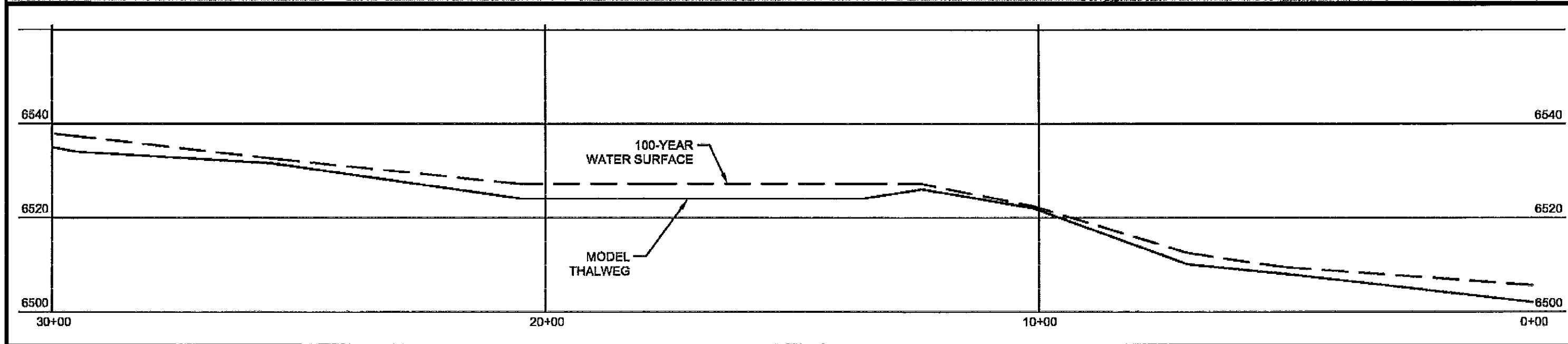

9960 Federal Dr.
Suite 300
Colorado Springs, CO 80921
719.531.0001



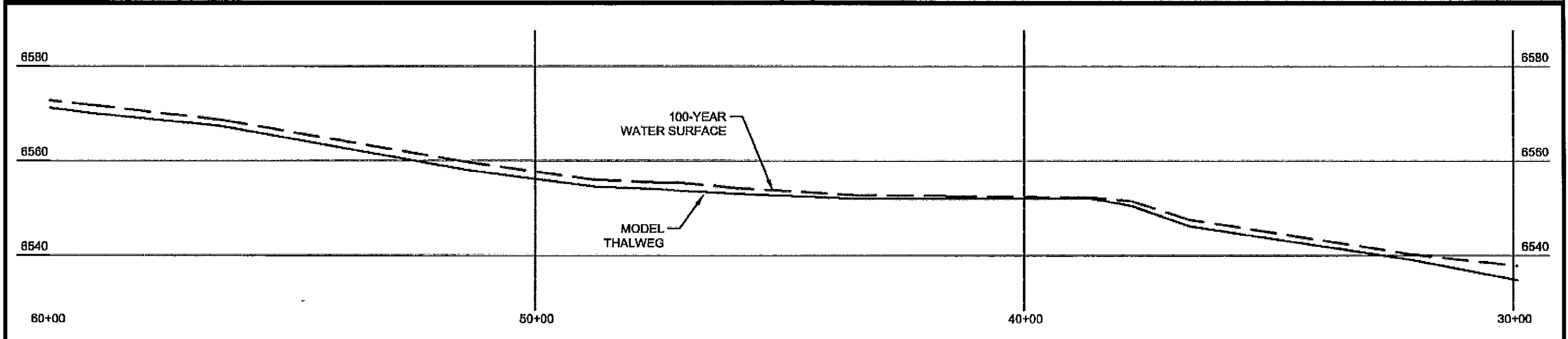
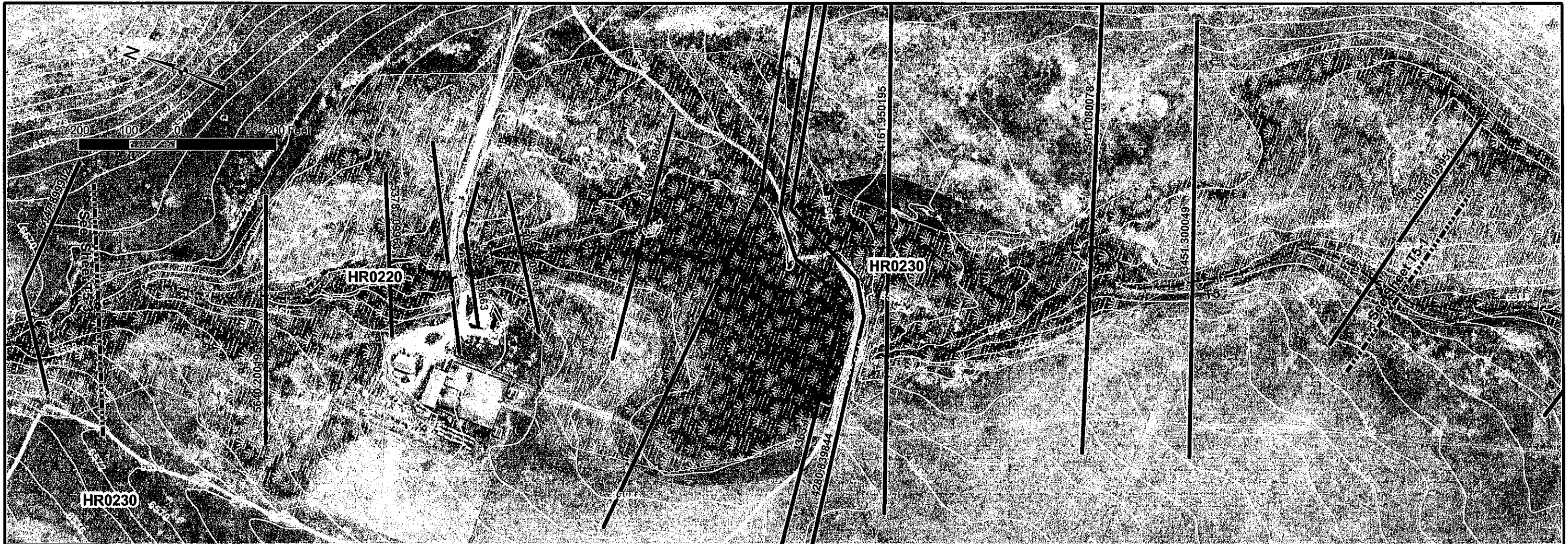
- Potential Wetlands
- Subbasin Boundaries
- Approximate 100-Year Floodplain
- Thalweg
- Cross Sections
- 2' Contours

DATE: 05/08

**HAEGLER RANCH DRAINAGE BASIN
APPROXIMATE 100-YEAR FLOOD LIMITS
SHEET T4-1
FIGURE 5-4**



<p>9960 Federal Dr. Suite 300 Colorado Springs, CO 80921 719.531.0001</p>	Potential Wetlands	----- Thalweg	<p>HAEGLER RANCH DRAINAGE BASIN APPROXIMATE 100-YEAR FLOOD LIMITS SHEET T5-1 FIGURE 5-4</p> <p>DATE: 05/08</p>
	Subbasin Boundaries	——— Cross Sections	
	Approximate 100-Year Floodplain	2' Contours	



<p>9960 Federal Dr. Suite 300 Colorado Springs, CO 80921 719.531.0001</p>	Potential Wetlands	----- Thalweg
	Subbasin Boundaries	———— Cross Sections
	Approximate 100-Year Floodplain 2' Contours

DATE: 05/08

**HAEGLER RANCH DRAINAGE BASIN
APPROXIMATE 100-YEAR FLOOD LIMITS
SHEET T5-2
FIGURE 5-4**