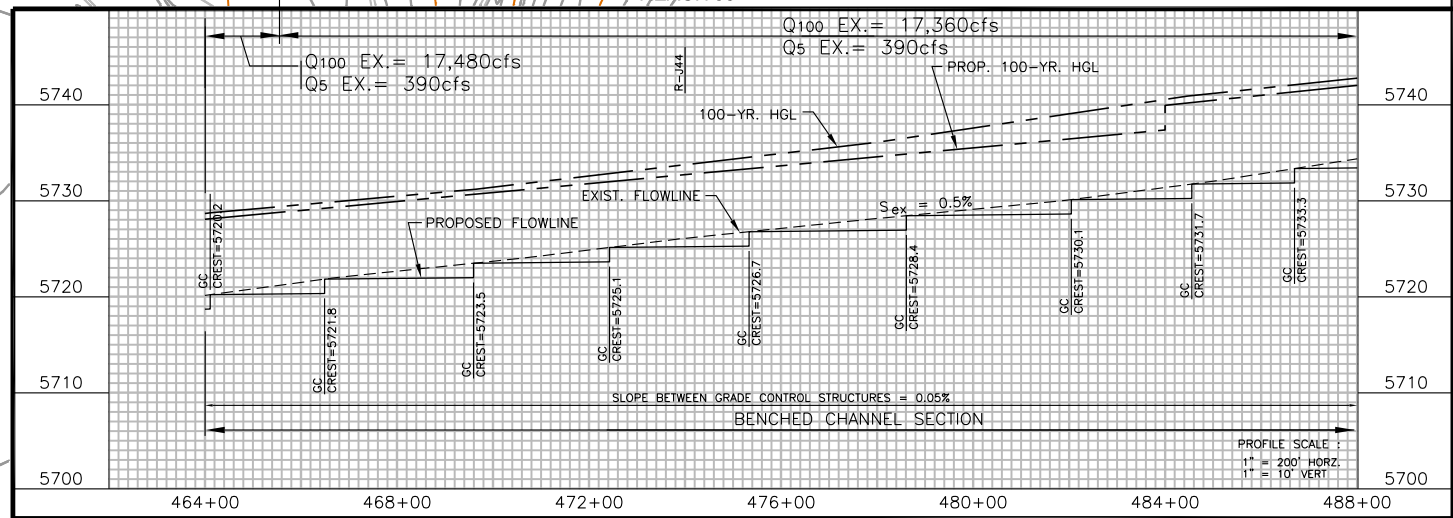
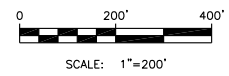


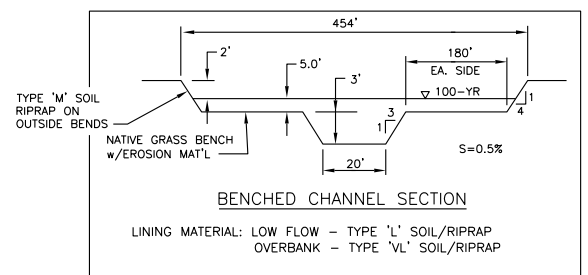
**LEGEND**

- 100-YR FLOODPLAIN
- STREAM FLOWLINE
- - - CORPORATE LIMITS
- STABILIZED LOW FLOW CHANNEL
- STABILIZED BANK
- PROPOSED FILL
- POTENTIAL JURISDICTIONAL WETLANDS
- OPEN WATER
- RIPARIAN TREES AND SHRUBS  
MAY INCLUDE SMALL AREAS OF WETLANDS
- POTENTIAL JURISDICTIONAL WATERS OF THE U.S. MAY INCLUDE SMALL AREAS OF WETLANDS AND/OR RIPARIAN SPECIES



FLOODPLAIN BOUNDARIES ARE FOR PLANNING INFORMATION ONLY AND ARE NOT INTENDED TO BE USED FOR FLOODPLAIN REGULATION OR MANAGEMENT.

THIS DRAWING IS A PLANNING EXHIBIT REPRESENTING CONCEPTUAL ENGINEERING AND IS SUBJECT TO REFINEMENT. THIS DRAWING SHOULD NOT BE USED FOR CONSTRUCTION PURPOSES.

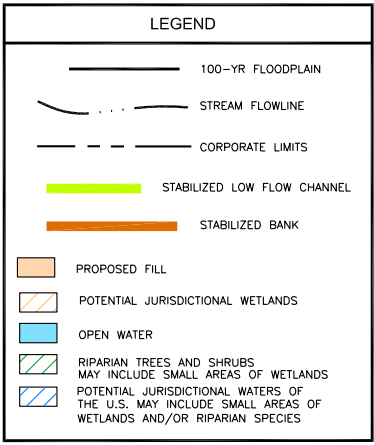
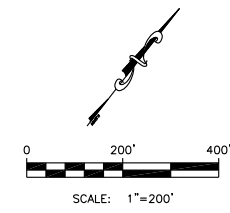
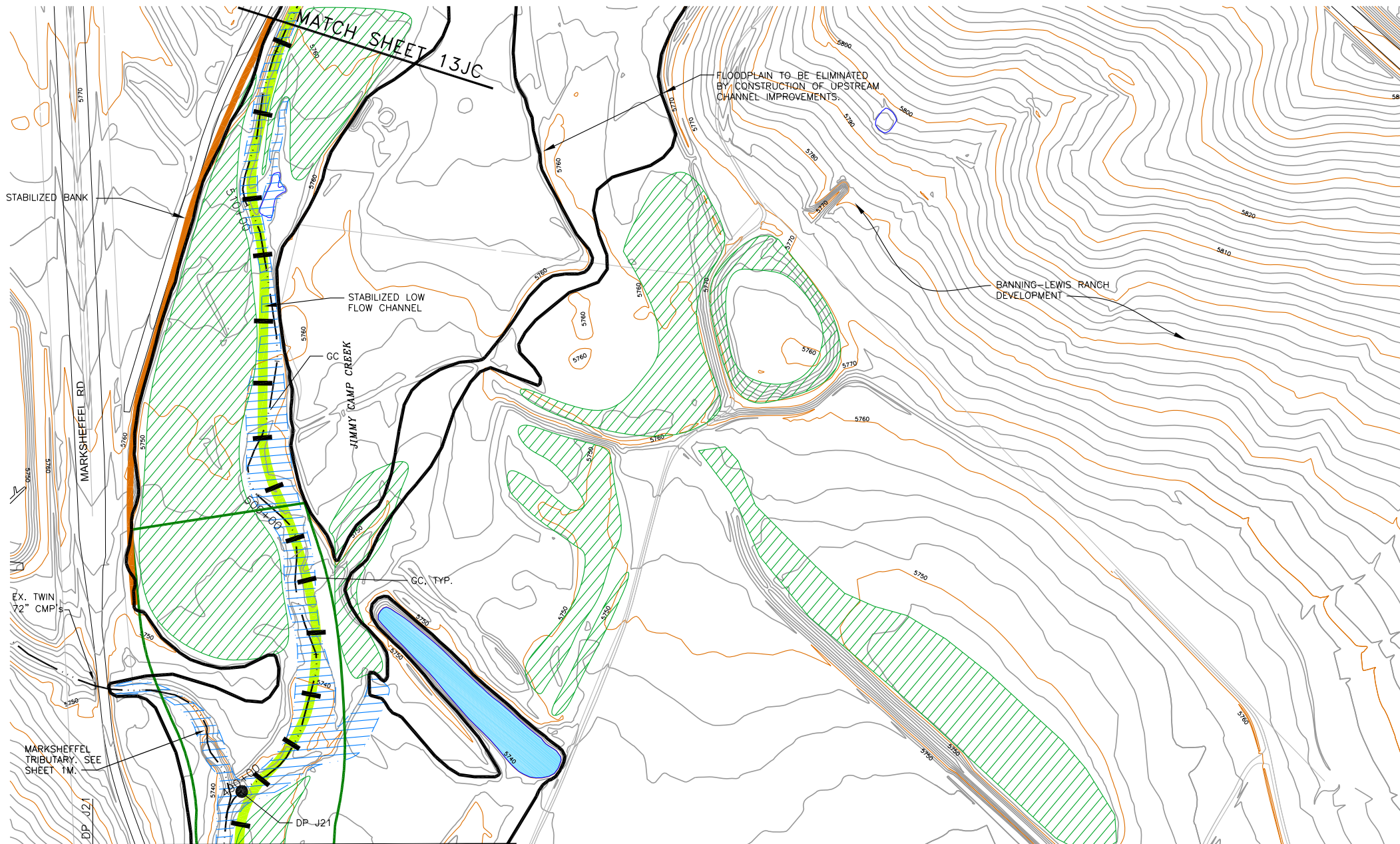


**Kiowa**  
Engineering Corporation  
1604 South 21st Street  
Colorado Springs, Colorado 80904  
(719) 630-7342

JIMMY CAMP CREEK DRAINAGE BASIN PLANNING STUDY  
JIMMY CAMP CREEK  
CONCEPTUAL DESIGN PLAN & PROFILE  
CITY OF COLORADO SPRINGS, COLORADO

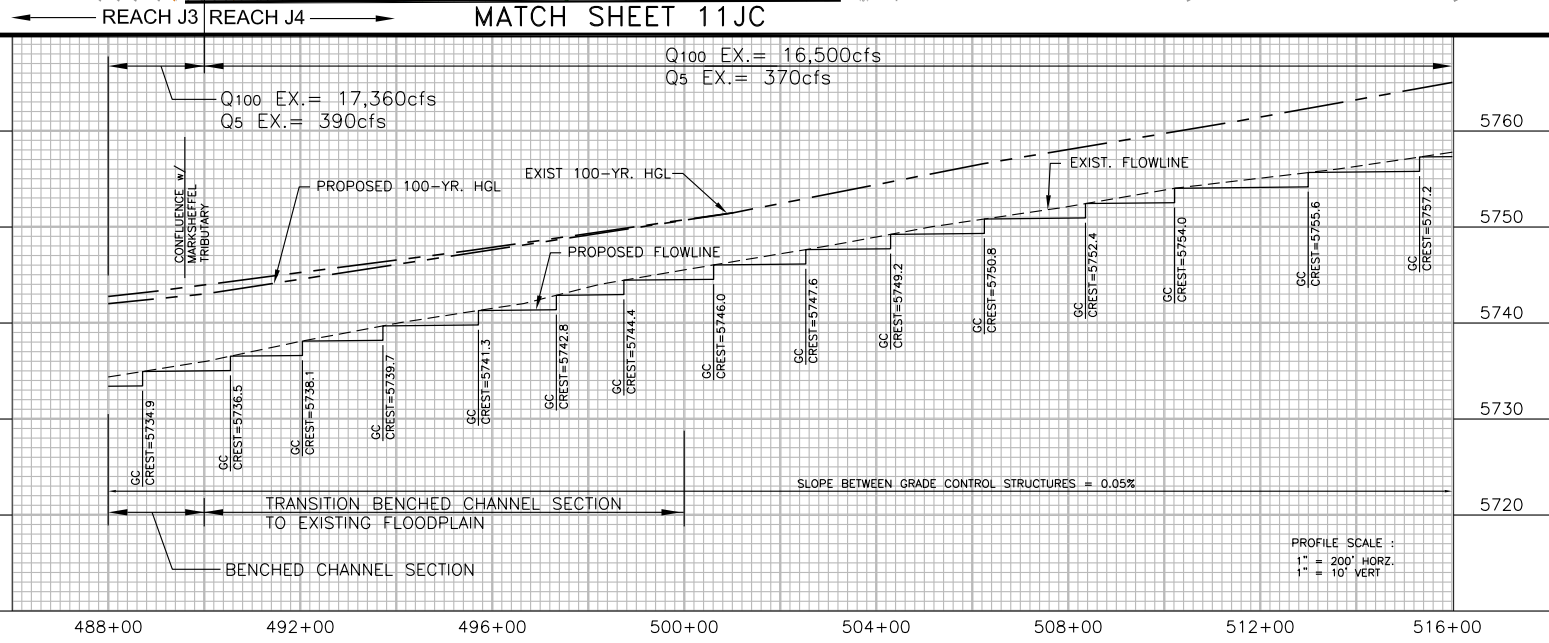
Project No.:	14008
Date:	OCTOBER 2014
Design:	RNW
Drawn:	JLN
Check:	RNW
Revisions:	

11JC



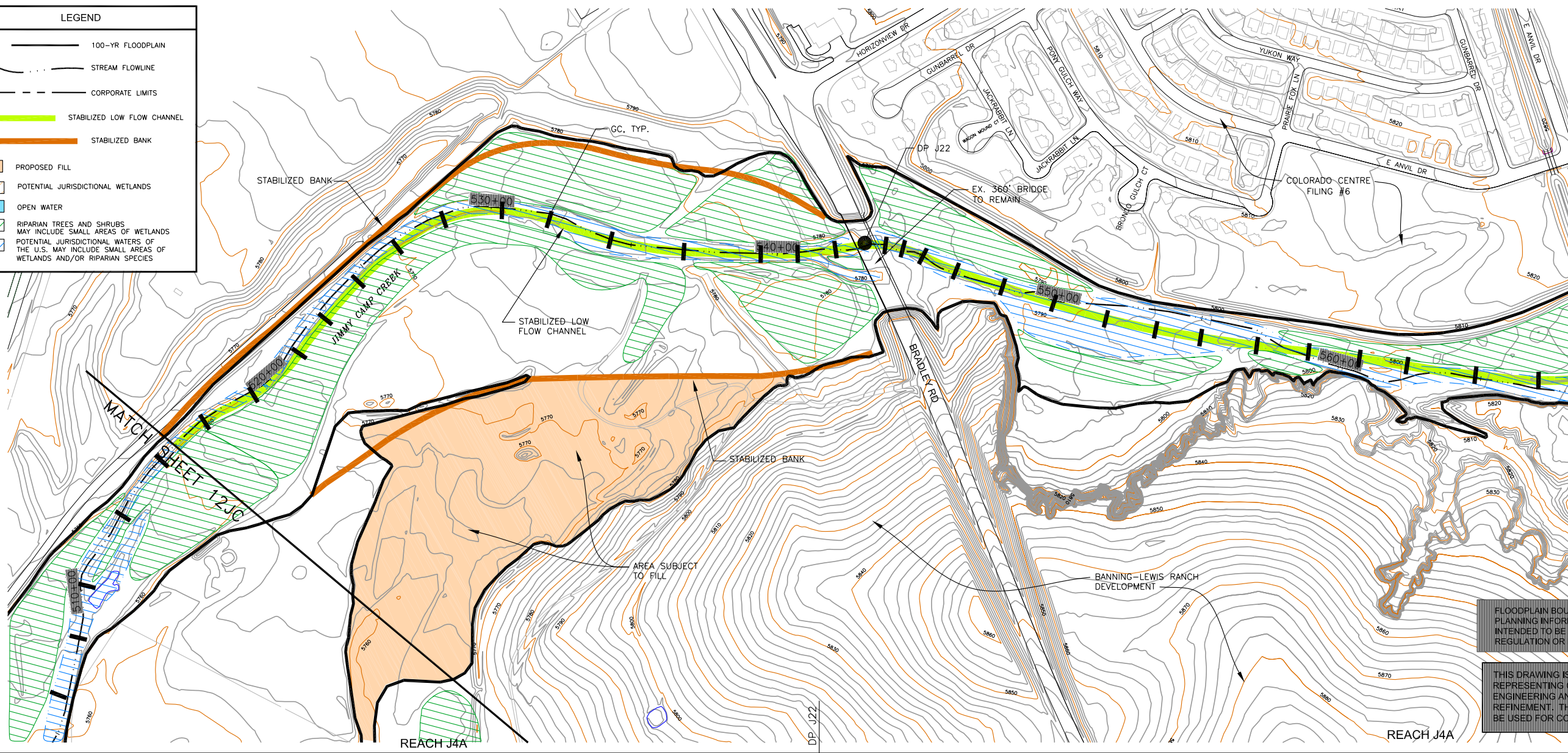
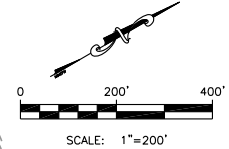
FLOODPLAIN BOUNDARIES ARE FOR PLANNING INFORMATION ONLY AND ARE NOT INTENDED TO BE USED FOR FLOODPLAIN REGULATION OR MANAGEMENT.

THIS DRAWING IS A PLANNING EXHIBIT REPRESENTING CONCEPTUAL ENGINEERING AND IS SUBJECT TO REFINEMENT. THIS DRAWING SHOULD NOT BE USED FOR CONSTRUCTION PURPOSES.



**LEGEND**

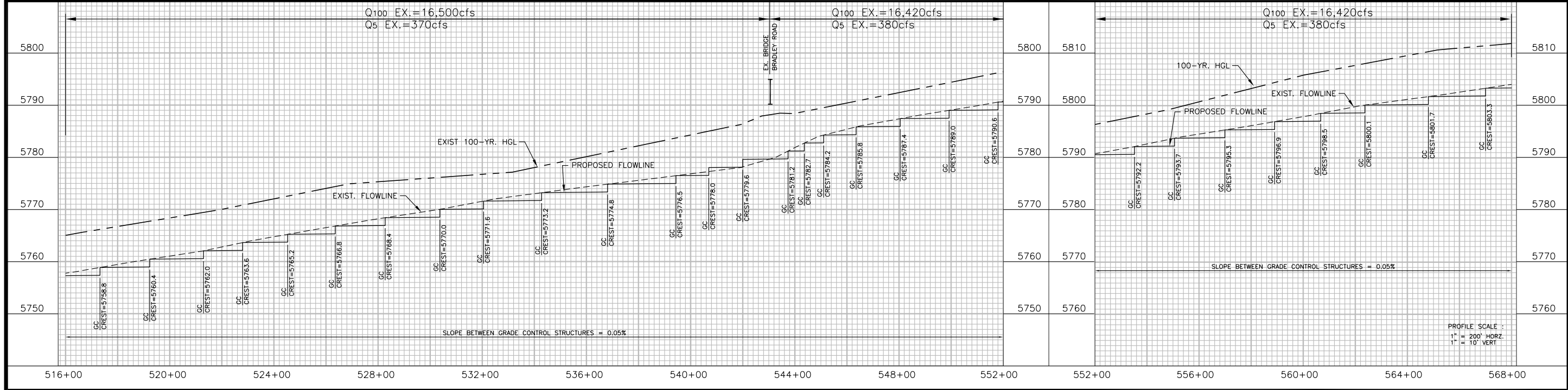
- 100-YR FLOODPLAIN
- STREAM FLOWLINE
- CORPORATE LIMITS
- STABILIZED LOW FLOW CHANNEL
- STABILIZED BANK
- PROPOSED FILL
- POTENTIAL JURISDICTIONAL WETLANDS
- OPEN WATER
- RIPARIAN TREES AND SHRUBS MAY INCLUDE SMALL AREAS OF WETLANDS
- POTENTIAL JURISDICTIONAL WATERS OF THE U.S. MAY INCLUDE SMALL AREAS OF WETLANDS AND/OR RIPARIAN SPECIES



MATCH SHEET 14JC

FLOODPLAIN BOUNDARIES ARE FOR PLANNING INFORMATION ONLY AND ARE NOT INTENDED TO BE USED FOR FLOODPLAIN REGULATION OR MANAGEMENT.

THIS DRAWING IS A PLANNING EXHIBIT REPRESENTING CONCEPTUAL ENGINEERING AND IS SUBJECT TO REFINEMENT. THIS DRAWING SHOULD NOT BE USED FOR CONSTRUCTION PURPOSES.



**Kiowa**  
Engineering Corporation  
1604 South 21st Street  
Colorado Springs, Colorado 80904  
(719) 630-7342

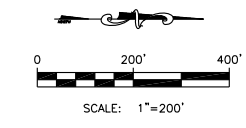
JIMMY CAMP CREEK DRAINAGE BASIN PLANNING STUDY  
JIMMY CAMP CREEK  
CONCEPTUAL DESIGN PLAN & PROFILE  
CITY OF COLORADO SPRINGS, COLORADO

Project No.:	14008
Date:	OCTOBER 2014
Design:	RNW
Drawn:	JLN
Check:	RNW
Revisions:	

**13JC**

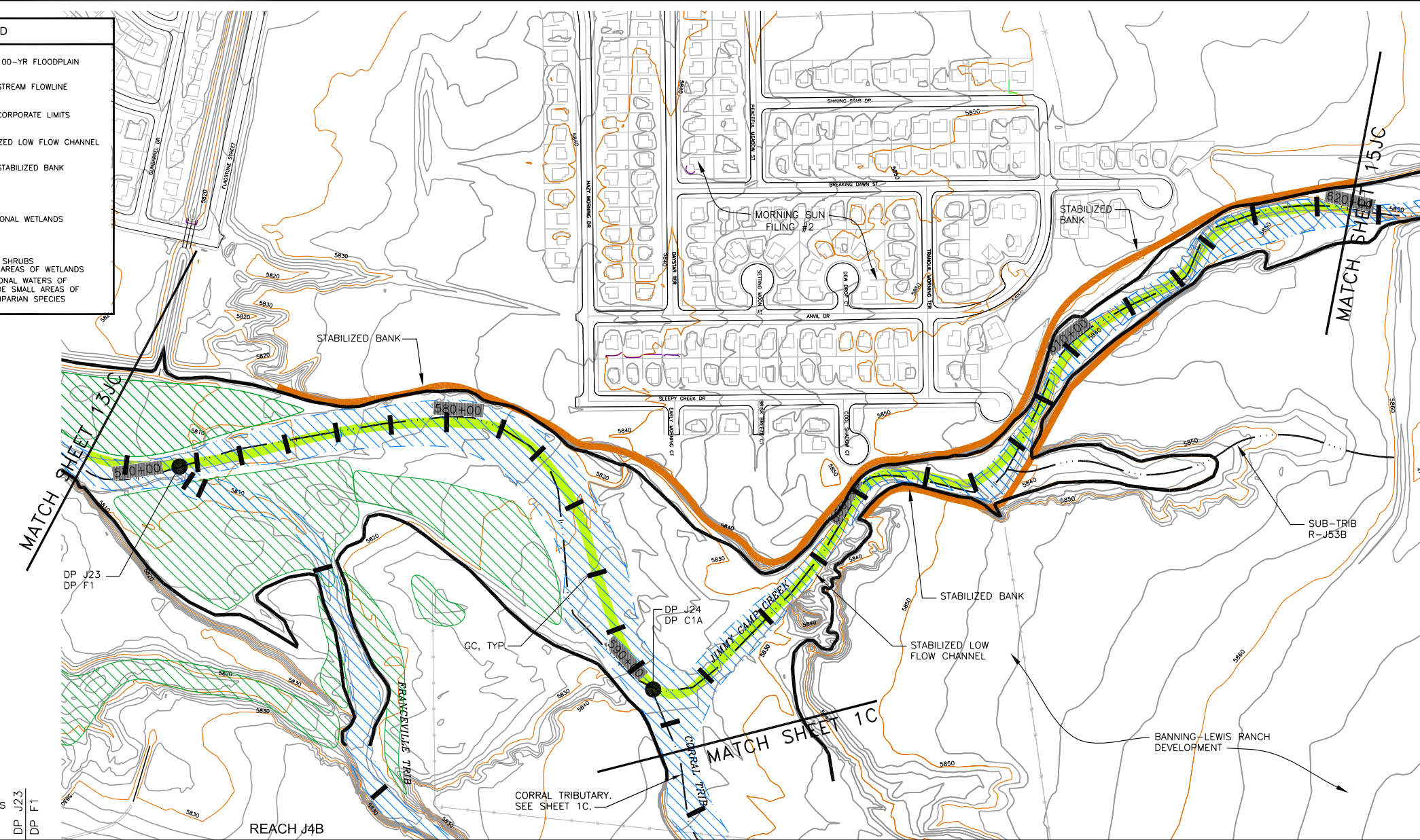
**LEGEND**

- 100-YR FLOODPLAIN
- STREAM FLOWLINE
- CORPORATE LIMITS
- STABILIZED LOW FLOW CHANNEL
- STABILIZED BANK
- PROPOSED FILL
- POTENTIAL JURISDICTIONAL WETLANDS
- OPEN WATER
- RIPARIAN TREES AND SHRUBS MAY INCLUDE SMALL AREAS OF WETLANDS
- POTENTIAL JURISDICTIONAL WATERS OF THE U.S. MAY INCLUDE SMALL AREAS OF WETLANDS AND/OR RIPARIAN SPECIES



FLOODPLAIN BOUNDARIES ARE FOR PLANNING INFORMATION ONLY AND ARE NOT INTENDED TO BE USED FOR FLOODPLAIN REGULATION OR MANAGEMENT.

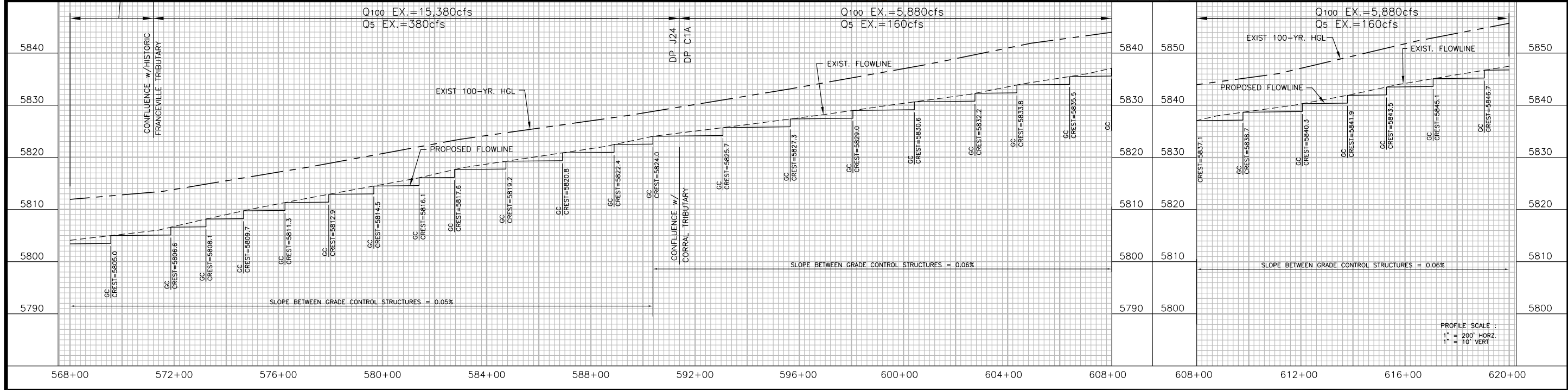
THIS DRAWING IS A PLANNING EXHIBIT REPRESENTING CONCEPTUAL ENGINEERING AND IS SUBJECT TO REFINEMENT. THIS DRAWING SHOULD NOT BE USED FOR CONSTRUCTION PURPOSES.



Q100 EX.=16,420cfs  
Q5 EX.=380cfs

REACH J4B

REACH J4C



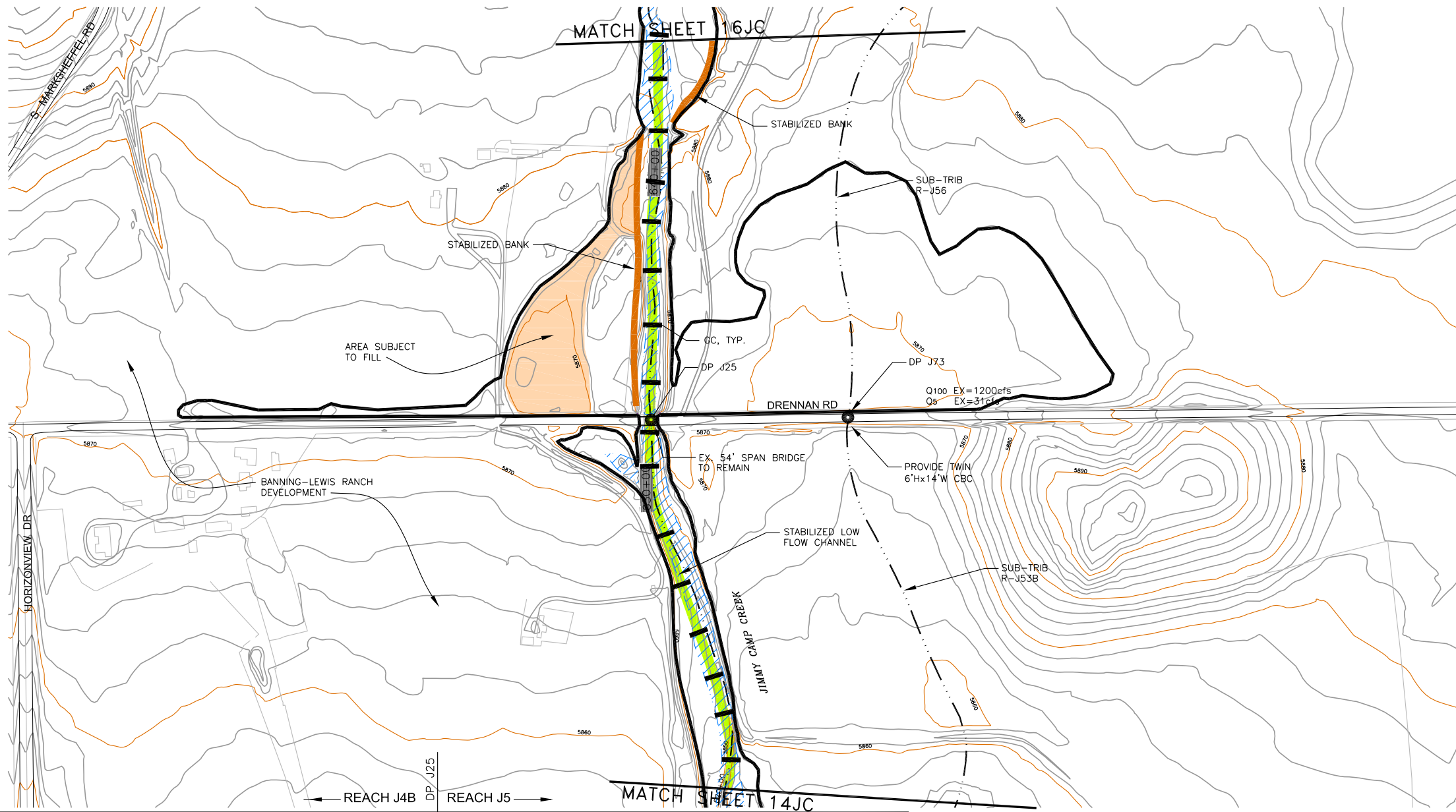
PROFILE SCALE :  
1" = 200' HORZ.  
1" = 10' VERT

**Kiowa**  
Engineering Corporation  
1604 South 21st Street  
Colorado Springs, Colorado 80904  
(719) 630-7342

JIMMY CAMP CREEK DRAINAGE BASIN PLANNING STUDY  
JIMMY CAMP CREEK  
CONCEPTUAL DESIGN PLAN & PROFILE  
CITY OF COLORADO SPRINGS, COLORADO

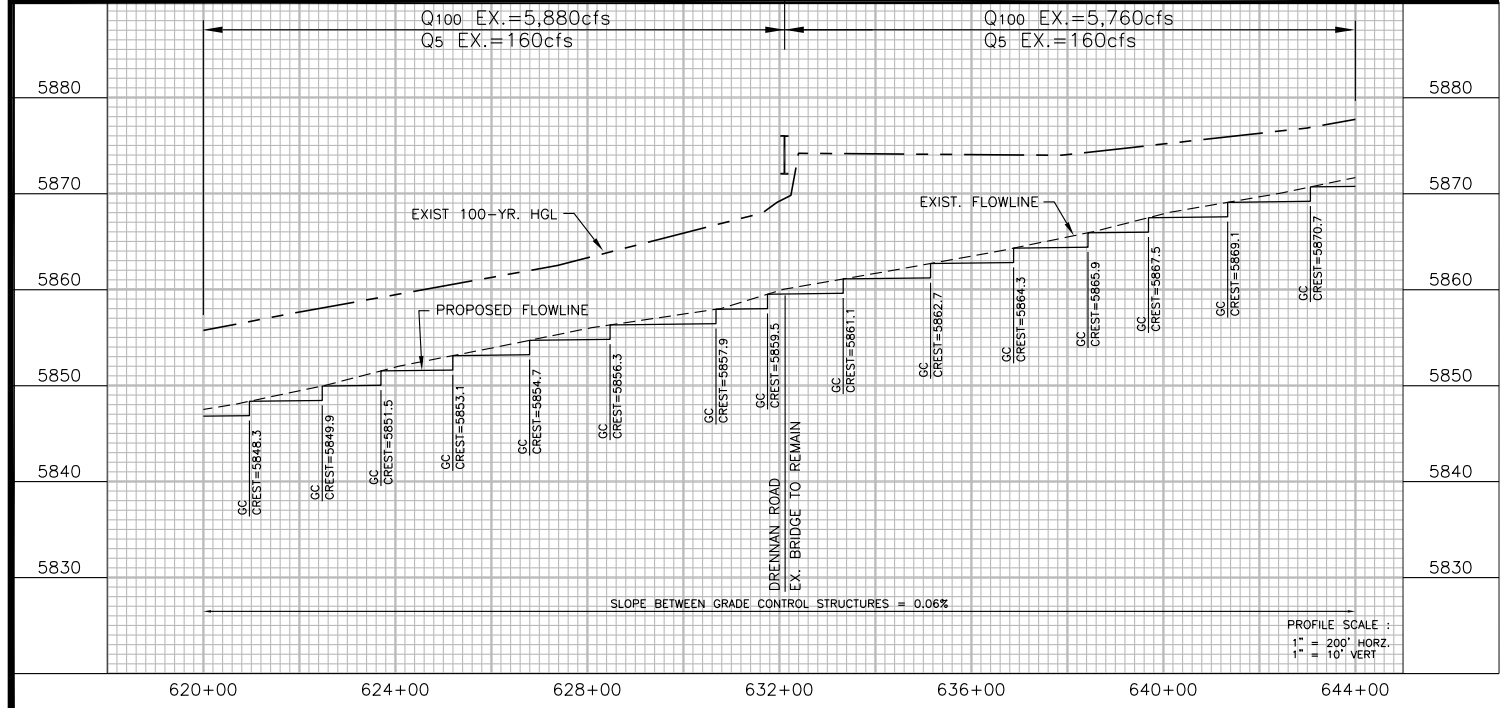
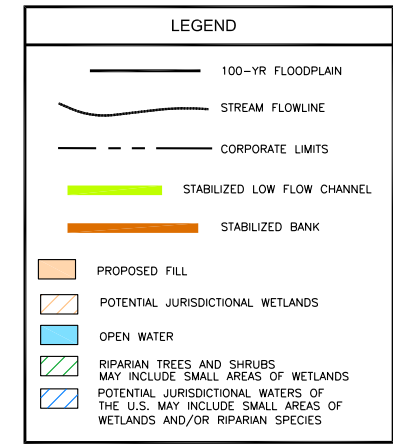
Project No.: 14008  
Date: OCTOBER 2014  
Design: RNW  
Drawn: JLN  
Check: RNW  
Revisions:

**14JC**

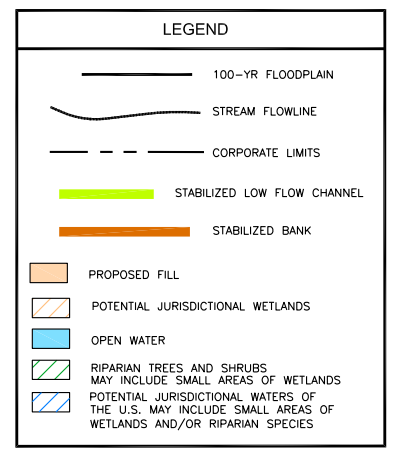
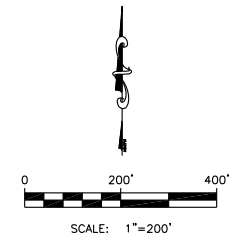
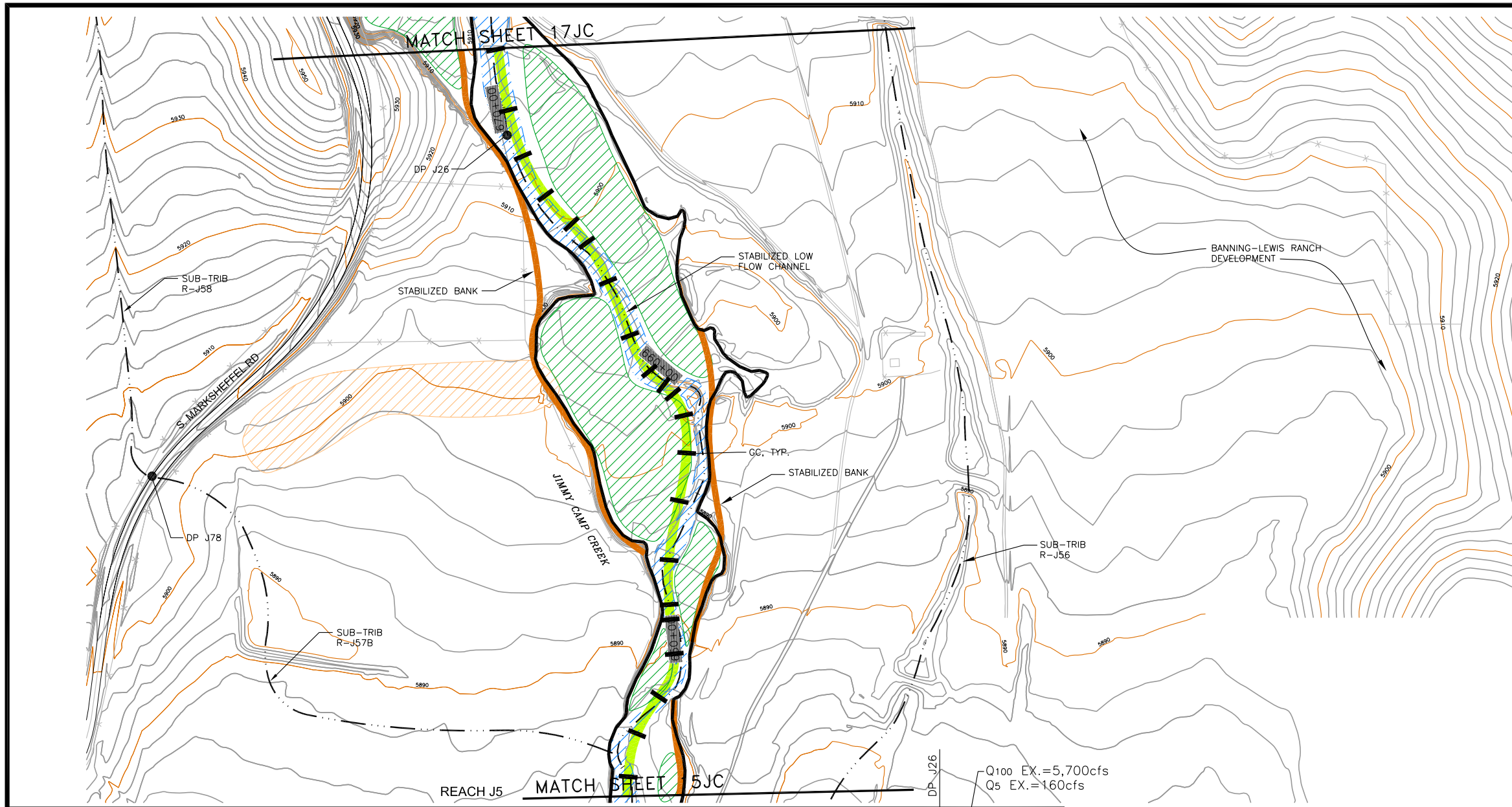


FLOODPLAIN BOUNDARIES ARE FOR PLANNING INFORMATION ONLY AND ARE NOT INTENDED TO BE USED FOR FLOODPLAIN REGULATION OR MANAGEMENT.

THIS DRAWING IS A PLANNING EXHIBIT REPRESENTING CONCEPTUAL ENGINEERING AND IS SUBJECT TO REFINEMENT. THIS DRAWING SHOULD NOT BE USED FOR CONSTRUCTION PURPOSES.

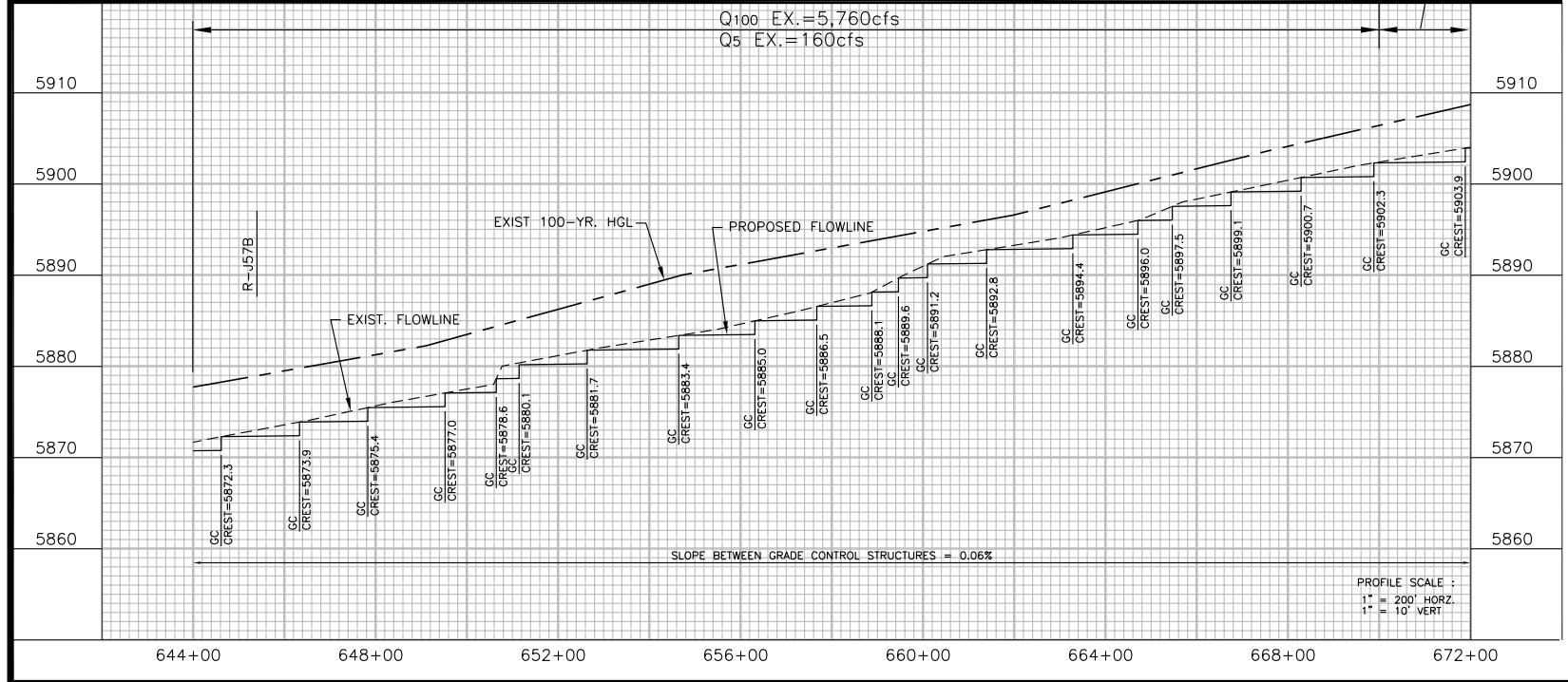


Project No.:	14008
Date:	OCTOBER 2014
Design:	RNW
Drawn:	JLN
Check:	RNW
Revisions:	



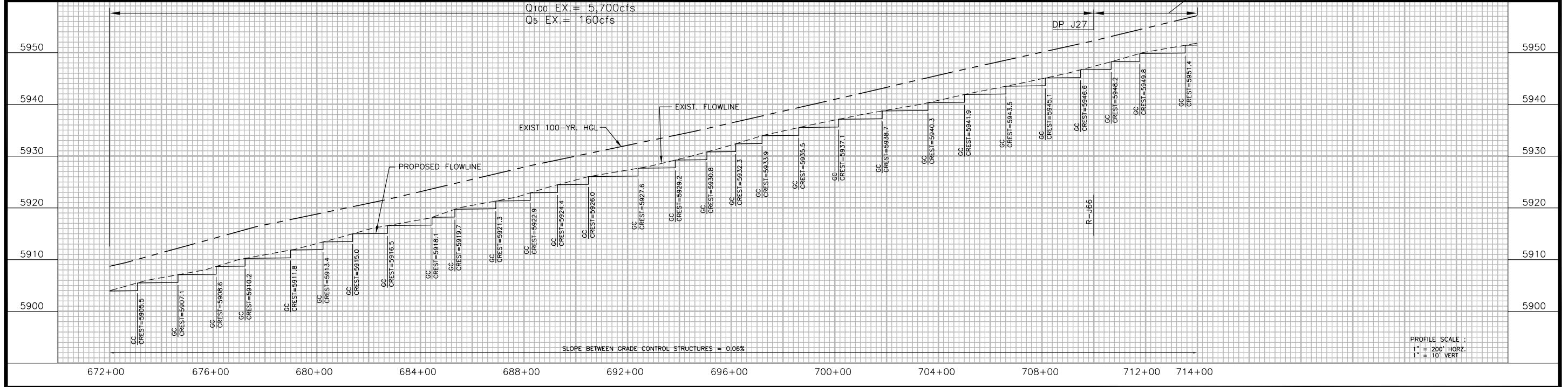
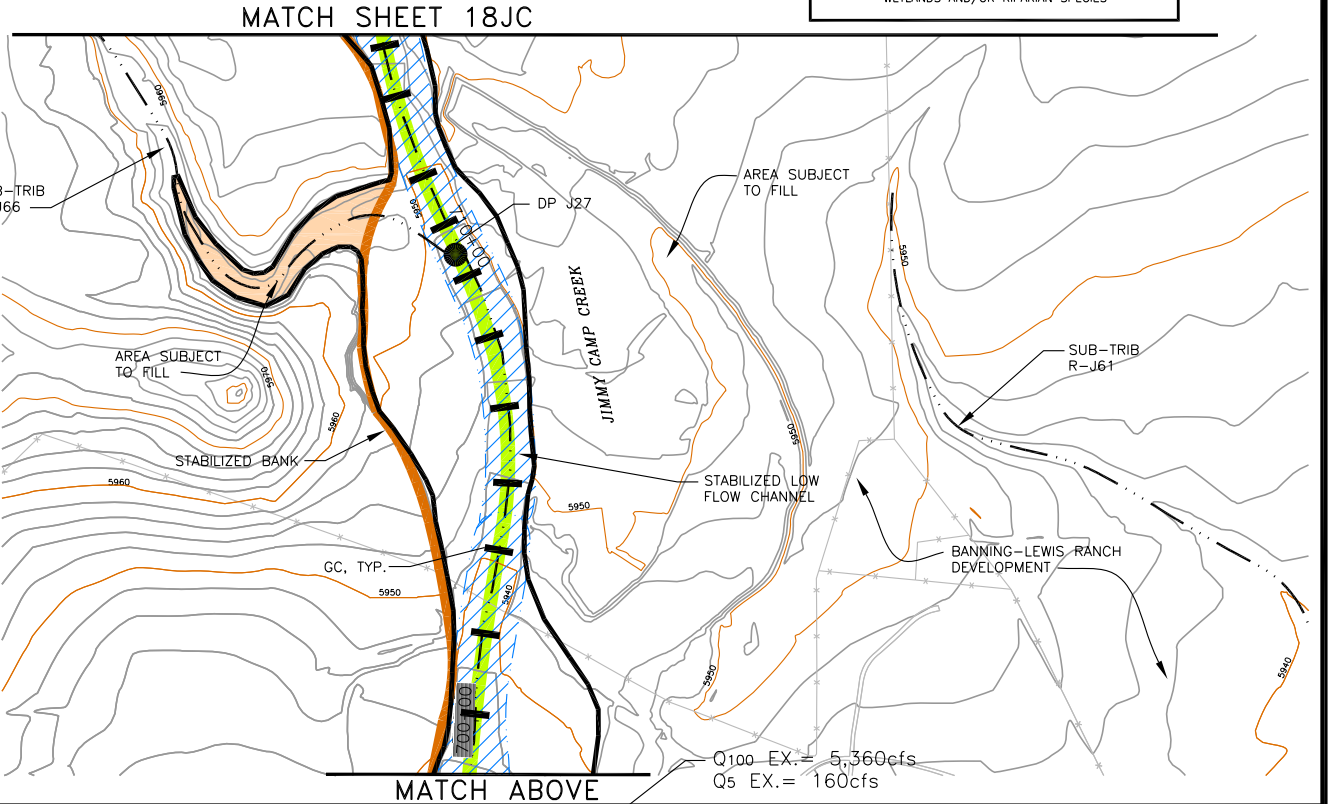
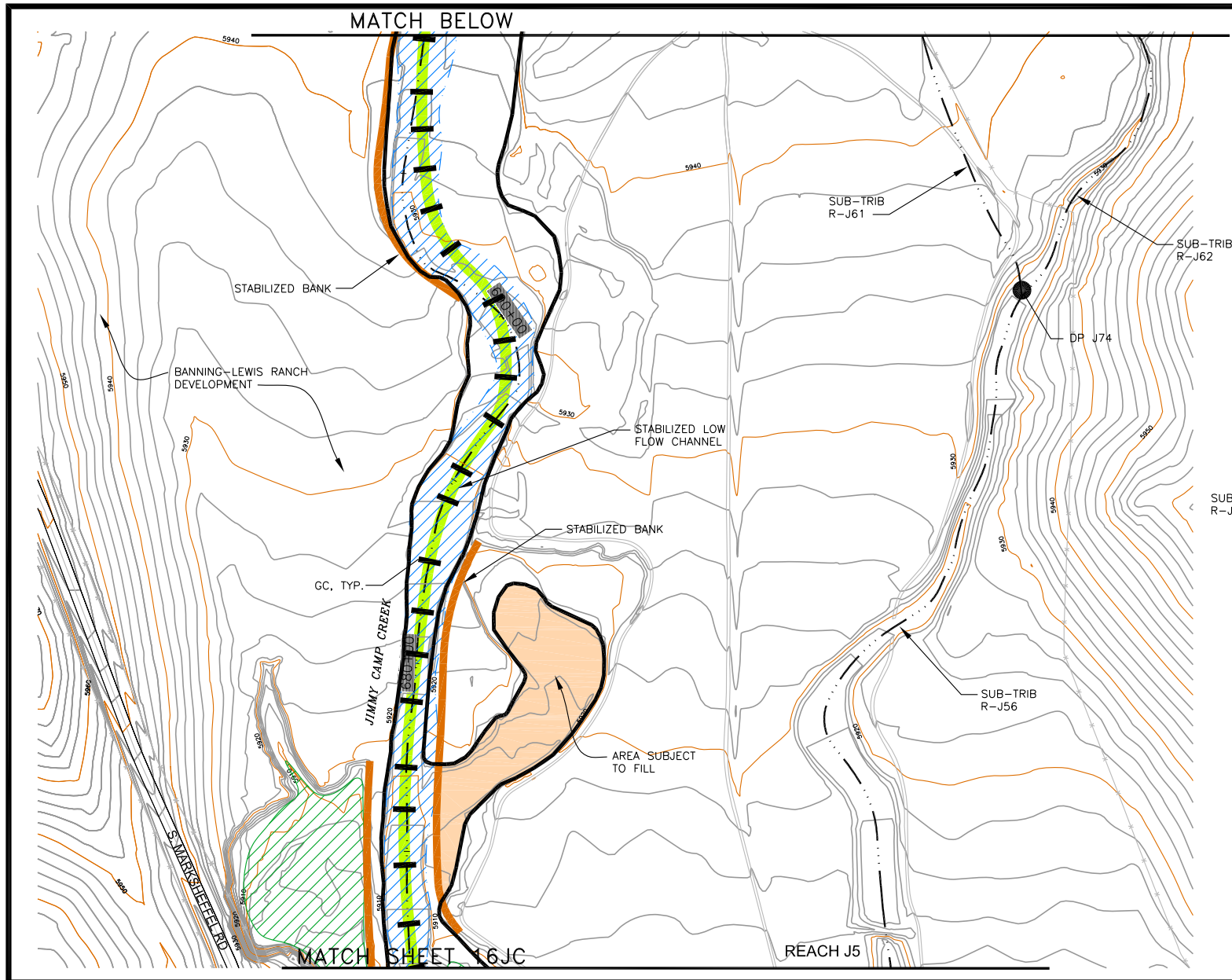
FLOODPLAIN BOUNDARIES ARE FOR PLANNING INFORMATION ONLY AND ARE NOT INTENDED TO BE USED FOR FLOODPLAIN REGULATION OR MANAGEMENT.

THIS DRAWING IS A PLANNING EXHIBIT REPRESENTING CONCEPTUAL ENGINEERING AND IS SUBJECT TO REFINEMENT. THIS DRAWING SHOULD NOT BE USED FOR CONSTRUCTION PURPOSES.



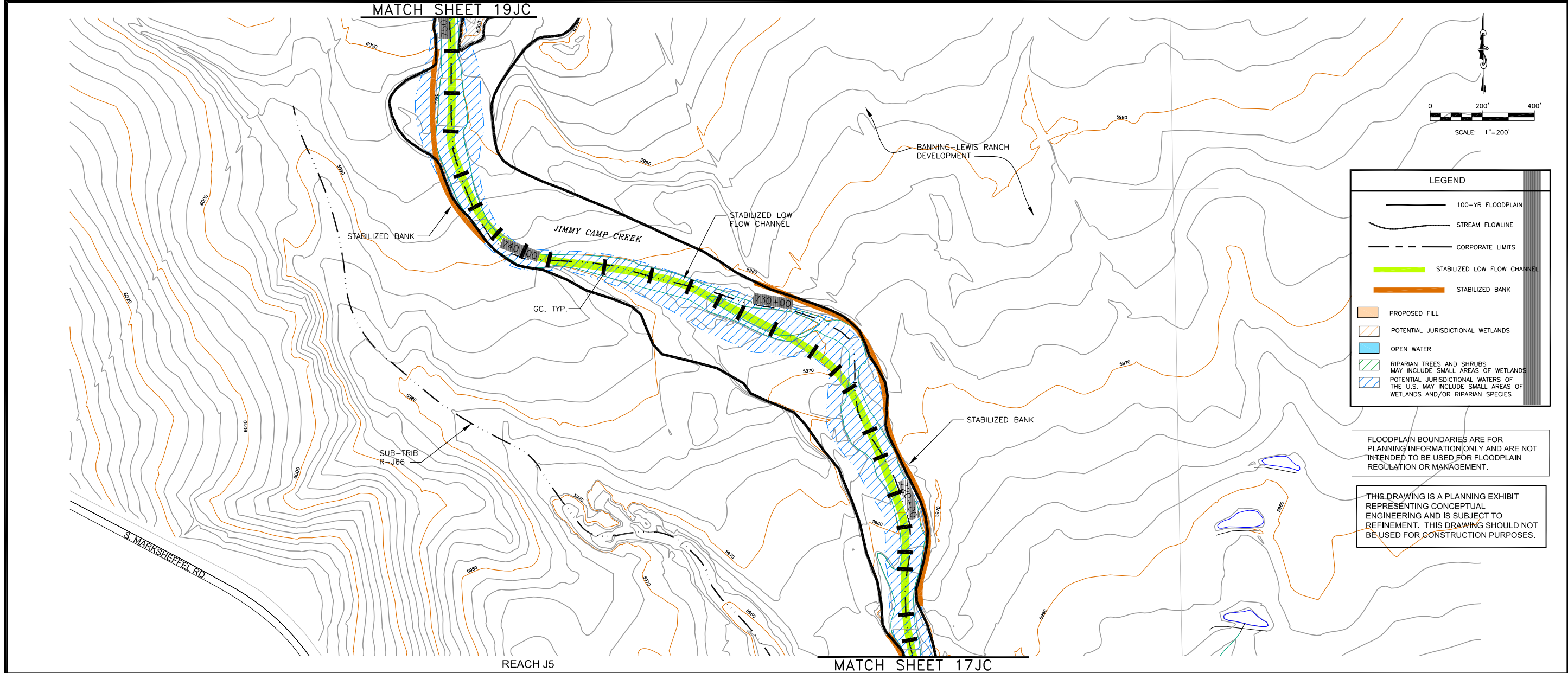
JIMMY CAMP CREEK DRAINAGE BASIN PLANNING STUDY  
JIMMY CAMP CREEK  
CONCEPTUAL DESIGN PLAN & PROFILE  
CITY OF COLORADO SPRINGS, COLORADO

Project No.:	14008
Date:	OCTOBER 2014
Design:	RNW
Drawn:	JLN
Check:	RNW
Revisions:	



MATCH SHEET 19JC

MATCH SHEET 17JC

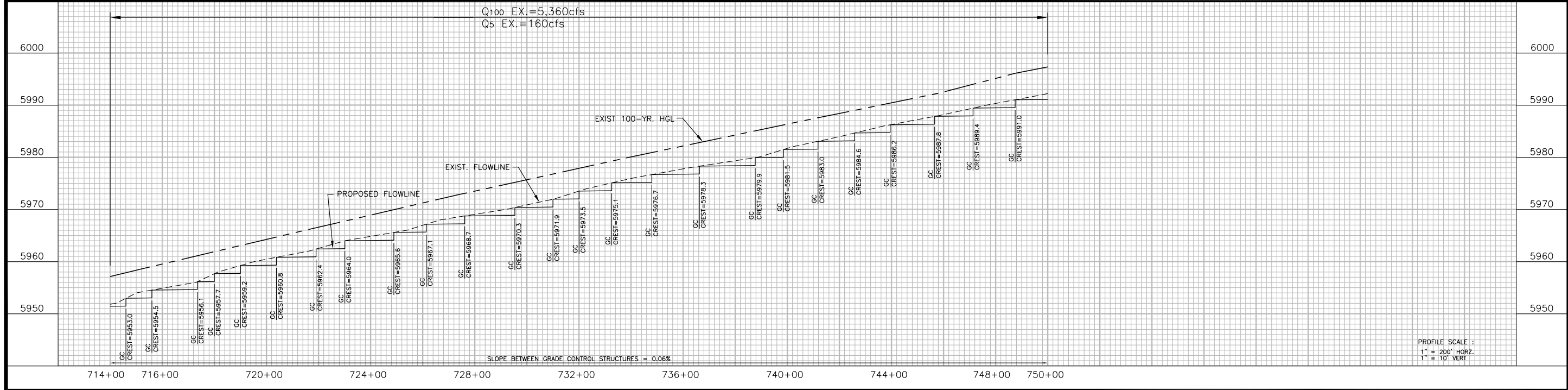


**LEGEND**

- 100-YR FLOODPLAIN
- STREAM FLOWLINE
- CORPORATE LIMITS
- STABILIZED LOW FLOW CHANNEL
- STABILIZED BANK
- PROPOSED FILL
- POTENTIAL JURISDICTIONAL WETLANDS
- OPEN WATER
- RIPARIAN TREES AND SHRUBS  
MAY INCLUDE SMALL AREAS OF WETLANDS
- POTENTIAL JURISDICTIONAL WATERS OF THE U.S. MAY INCLUDE SMALL AREAS OF WETLANDS AND/OR RIPARIAN SPECIES

FLOODPLAIN BOUNDARIES ARE FOR PLANNING INFORMATION ONLY AND ARE NOT INTENDED TO BE USED FOR FLOODPLAIN REGULATION OR MANAGEMENT.

THIS DRAWING IS A PLANNING EXHIBIT REPRESENTING CONCEPTUAL ENGINEERING AND IS SUBJECT TO REFINEMENT. THIS DRAWING SHOULD NOT BE USED FOR CONSTRUCTION PURPOSES.



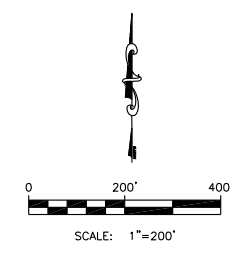
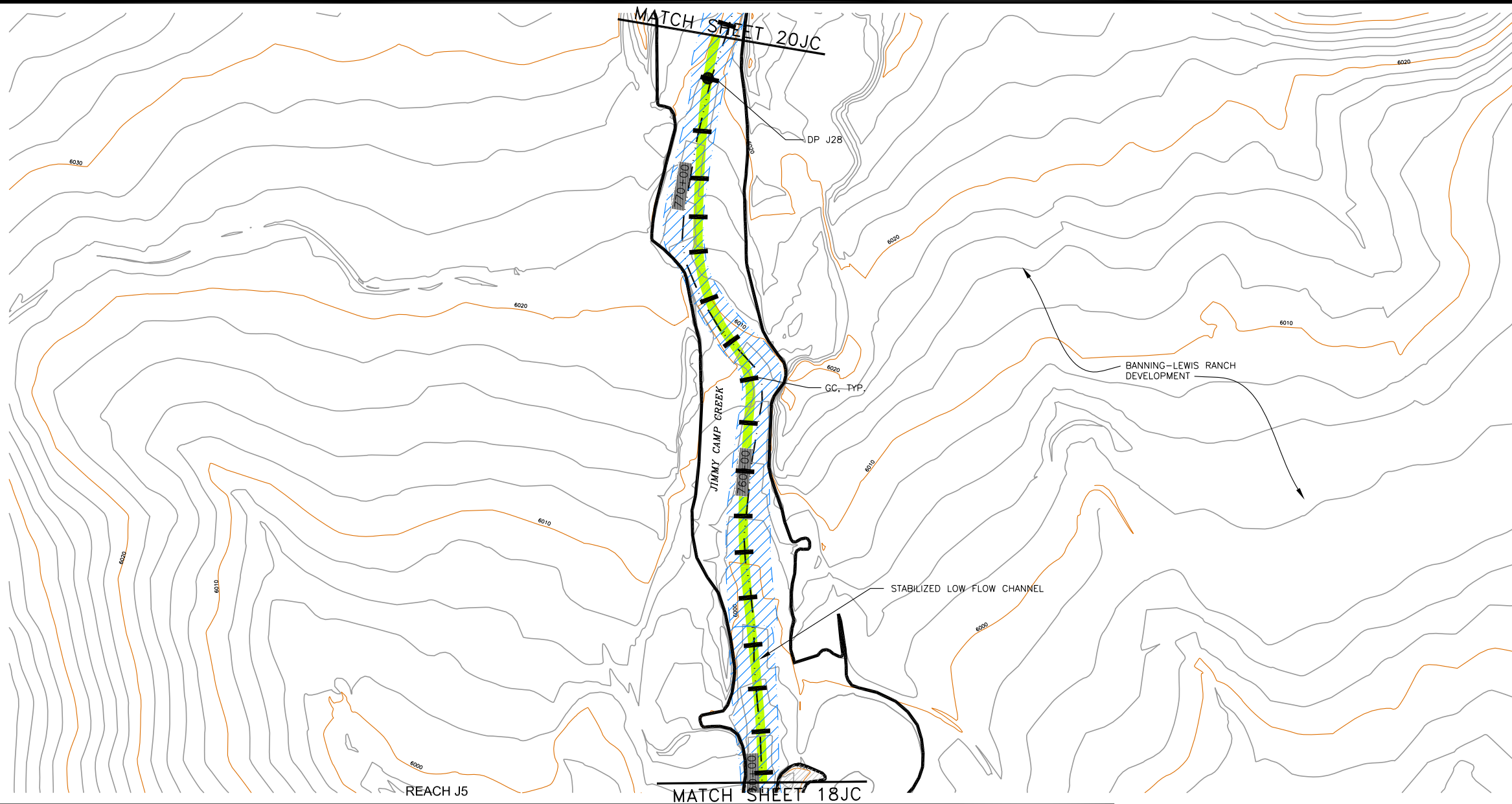
**Kiowa**  
Engineering Corporation  
1604 South 21st Street  
Colorado Springs, Colorado 80904  
(719) 630-7342

JIMMY CAMP CREEK DRAINAGE BASIN PLANNING STUDY  
JIMMY CAMP CREEK  
CONCEPTUAL DESIGN PLAN & PROFILE  
CITY OF COLORADO SPRINGS, COLORADO

Project No.:	14008
Date:	OCTOBER 2014
Design:	RNW
Drawn:	JLN
Check:	RNW
Revisions:	

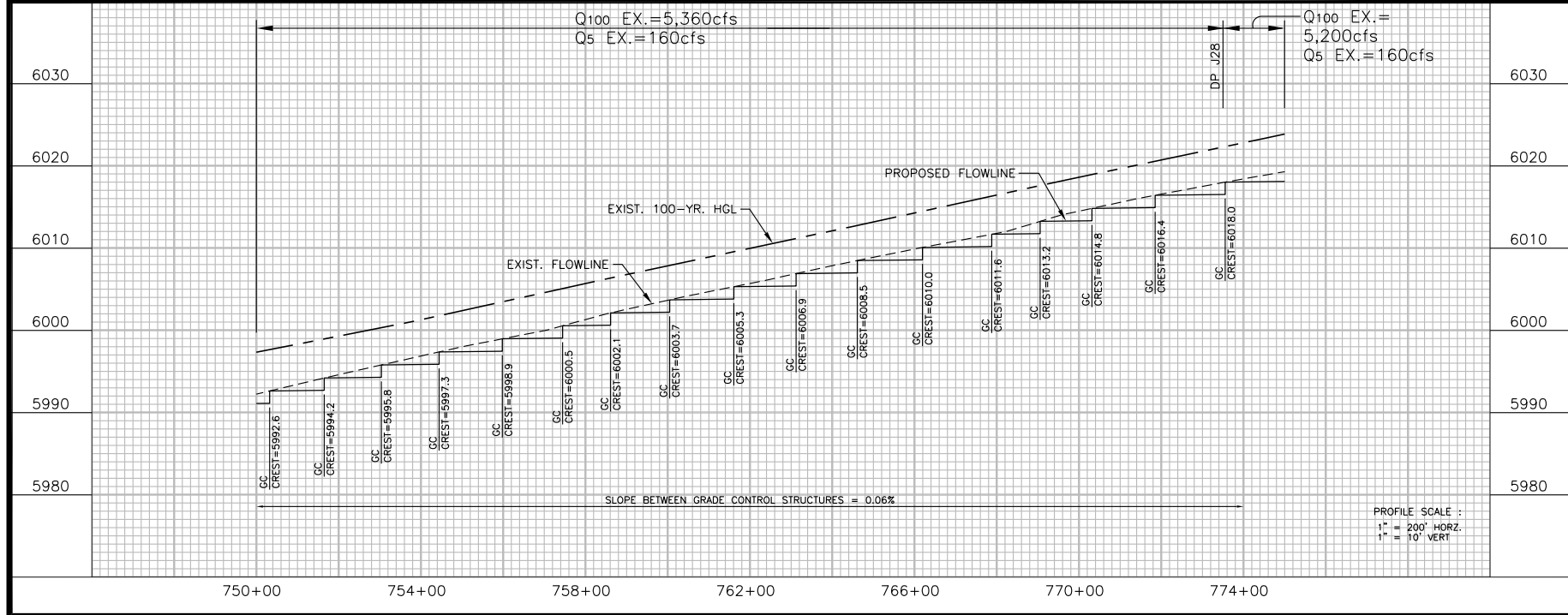
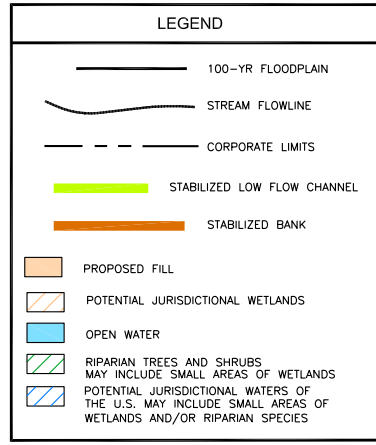
18JC





FLOODPLAIN BOUNDARIES ARE FOR PLANNING INFORMATION ONLY AND ARE NOT INTENDED TO BE USED FOR FLOODPLAIN REGULATION OR MANAGEMENT.

THIS DRAWING IS A PLANNING EXHIBIT REPRESENTING CONCEPTUAL ENGINEERING AND IS SUBJECT TO REFINEMENT. THIS DRAWING SHOULD NOT BE USED FOR CONSTRUCTION PURPOSES.



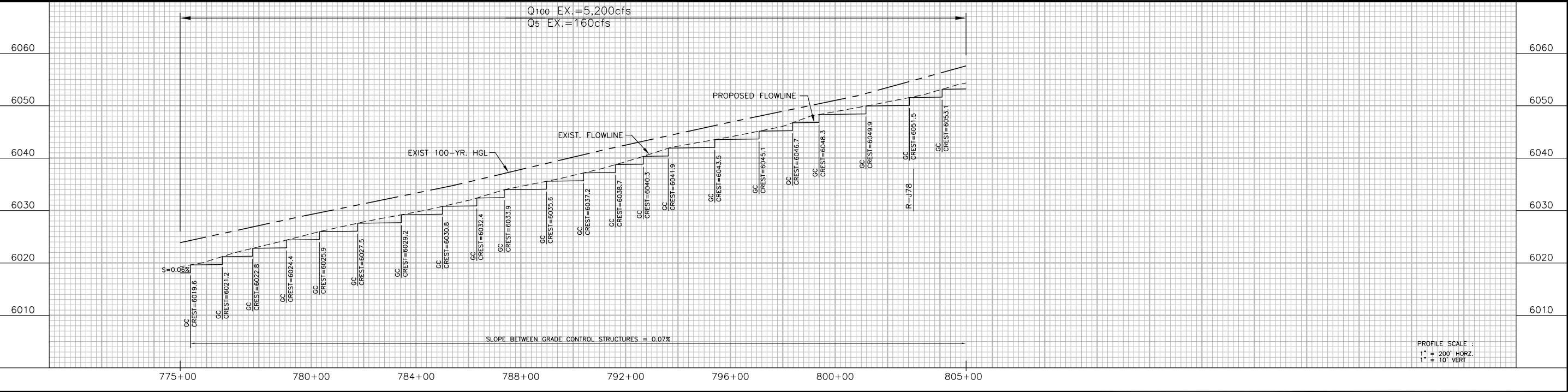
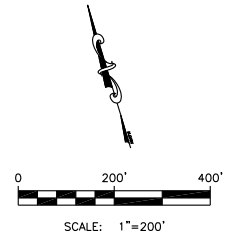
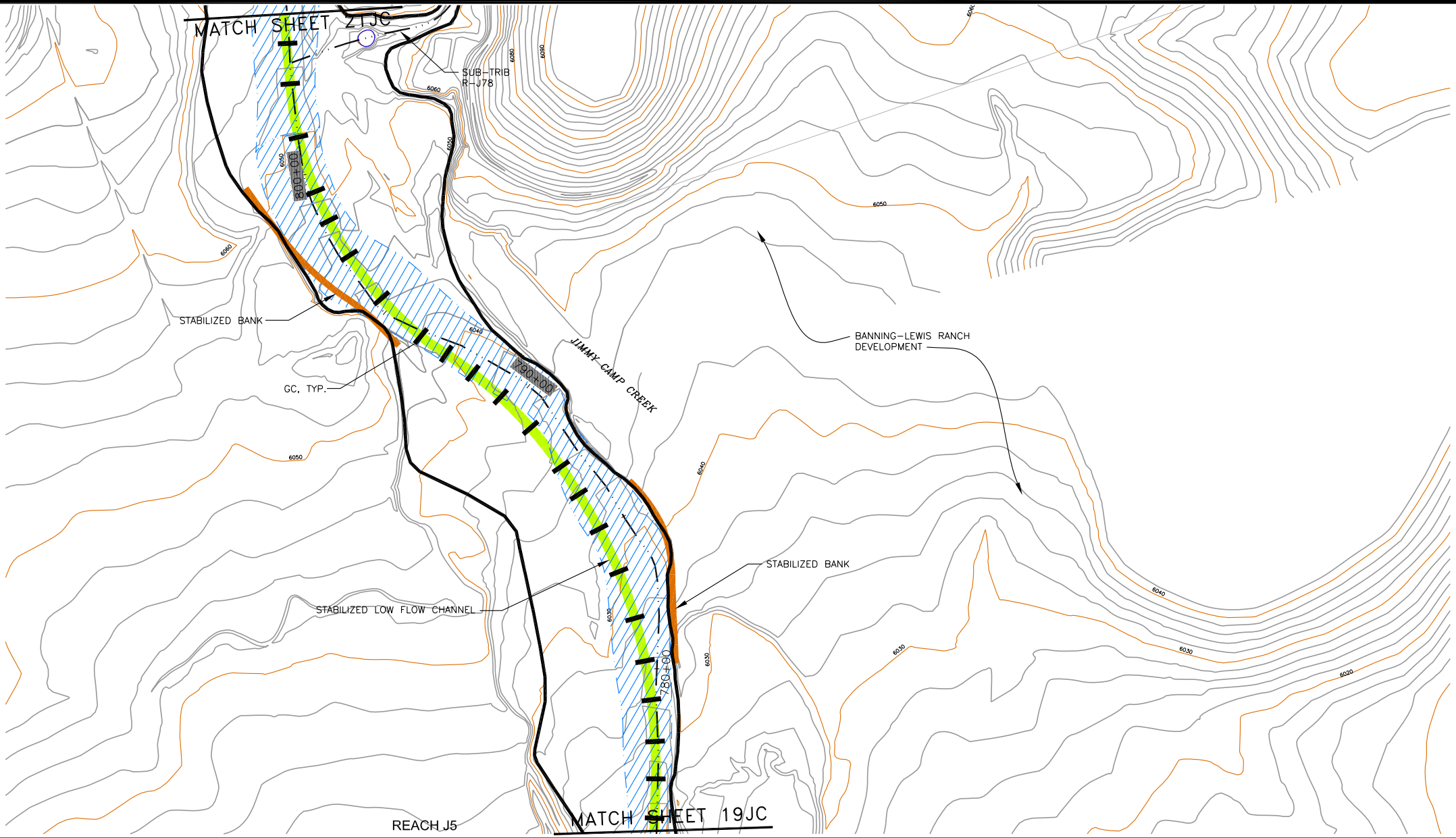
Project No.:	14008
Date:	OCTOBER 2014
Design:	RNW
Drawn:	JLN
Check:	RNW
Revisions:	

**LEGEND**

- 100-YR FLOODPLAIN
- STREAM FLOWLINE
- CORPORATE LIMITS
- STABILIZED LOW FLOW CHANNEL
- STABILIZED BANK
- PROPOSED FILL
- POTENTIAL JURISDICTIONAL WETLANDS
- OPEN WATER
- RIPARIAN TREES AND SHRUBS  
MAY INCLUDE SMALL AREAS OF WETLANDS
- POTENTIAL JURISDICTIONAL WATERS OF  
THE U.S. MAY INCLUDE SMALL AREAS OF  
WETLANDS AND/OR RIPARIAN SPECIES

FLOODPLAIN BOUNDARIES ARE FOR PLANNING INFORMATION ONLY AND ARE NOT INTENDED TO BE USED FOR FLOODPLAIN REGULATION OR MANAGEMENT.

THIS DRAWING IS A PLANNING EXHIBIT REPRESENTING CONCEPTUAL ENGINEERING AND IS SUBJECT TO REFINEMENT. THIS DRAWING SHOULD NOT BE USED FOR CONSTRUCTION PURPOSES.



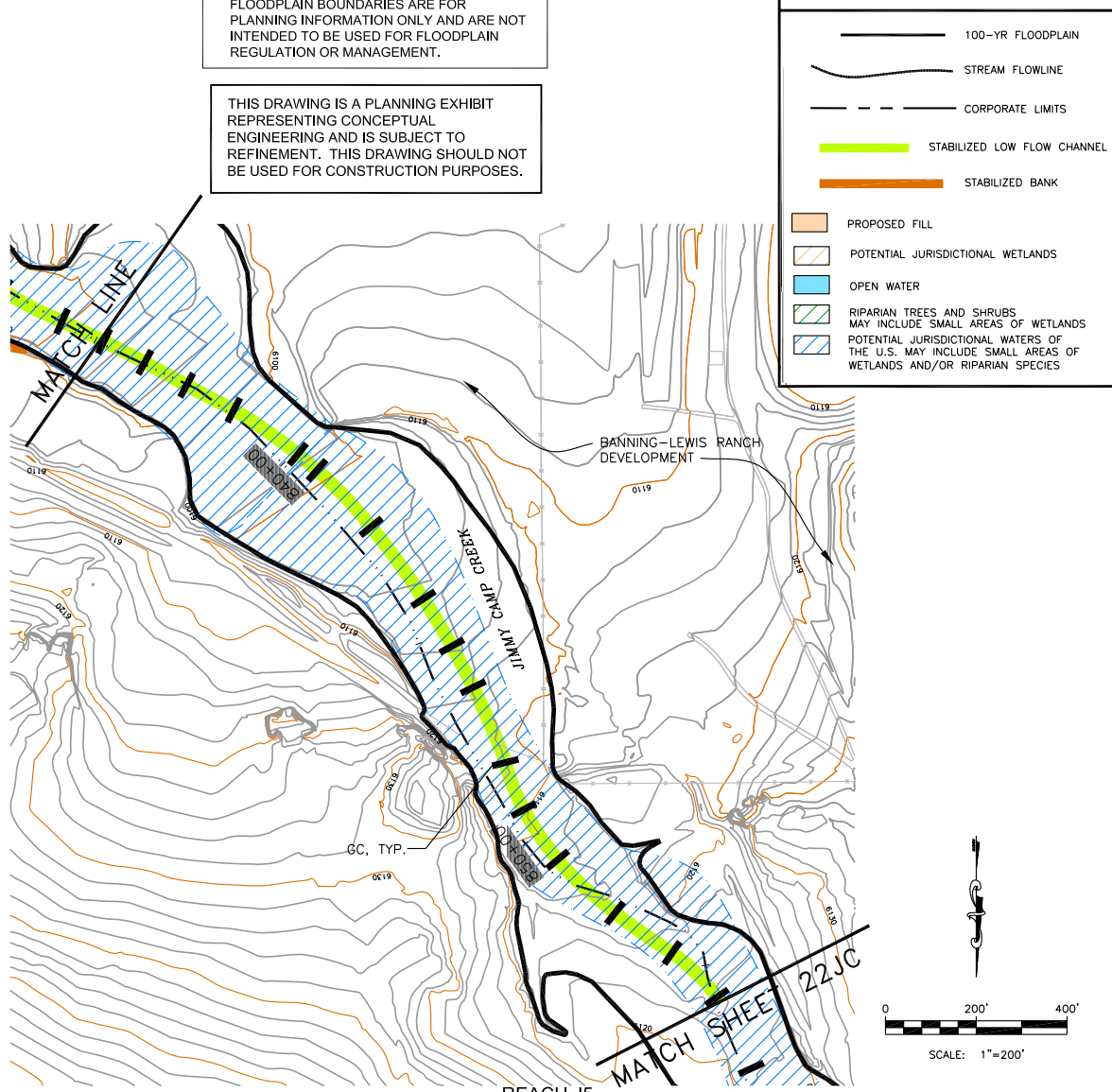
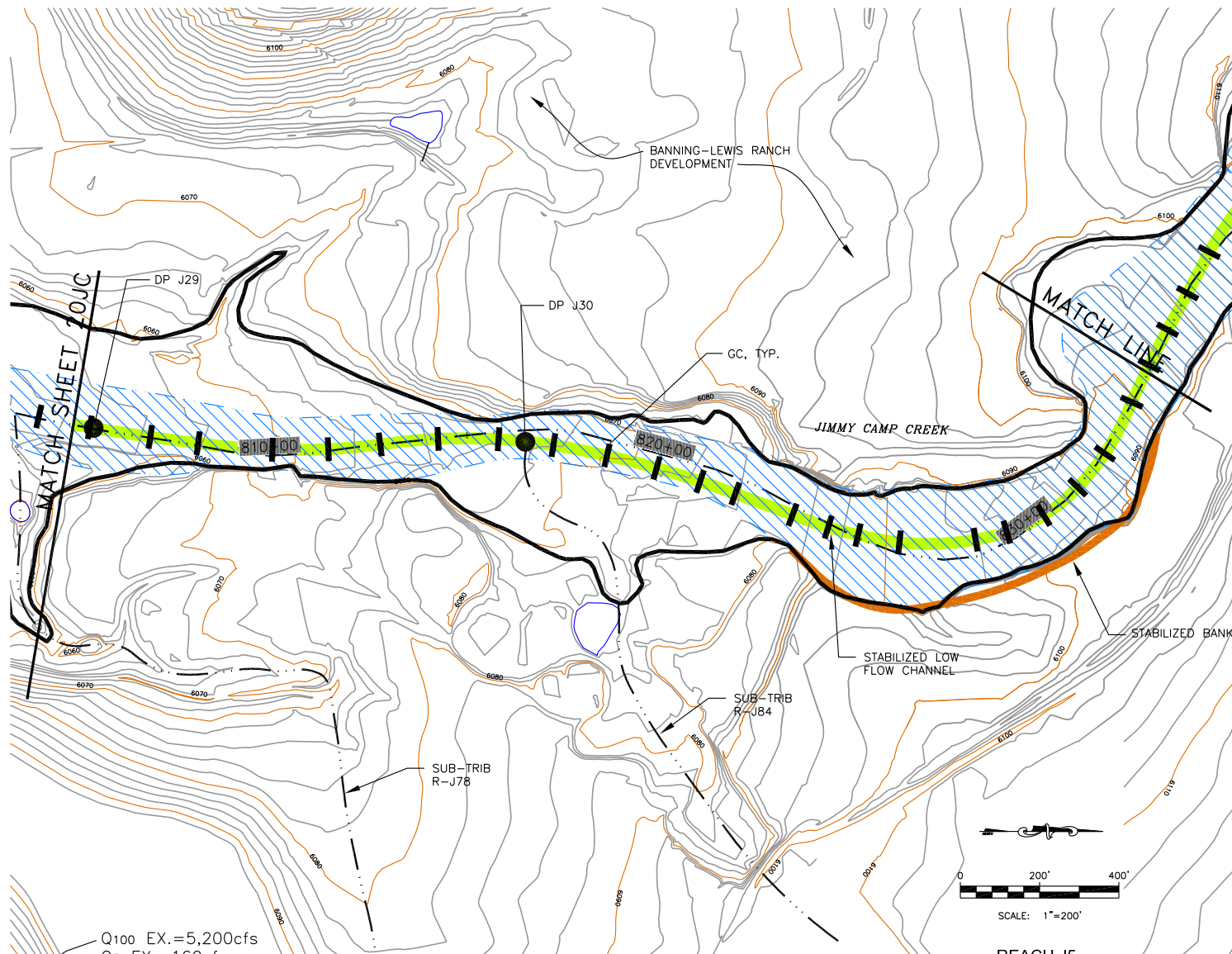
PROFILE SCALE :  
1" = 20' HORZ.  
1" = 10' VERT

**Kiowa**  
Engineering Corporation  
1604 South 21st Street  
Colorado Springs, Colorado 80904  
(719)630-7342

JIMMY CAMP CREEK DRAINAGE BASIN PLANNING STUDY  
JIMMY CAMP CREEK  
CONCEPTUAL DESIGN PLAN & PROFILE  
CITY OF COLORADO SPRINGS, COLORADO

Project No.:	14008
Date:	OCTOBER 2014
Design:	RNW
Drawn:	JLN
Check:	RNW
Revisions:	

**20JC**

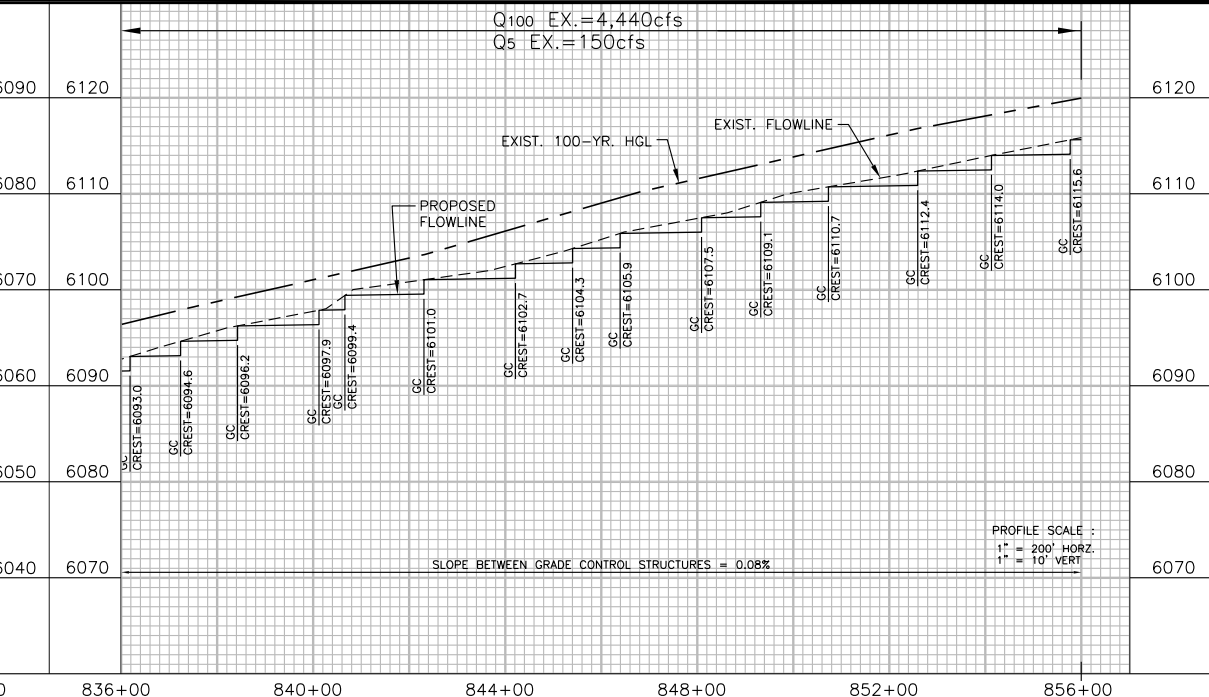
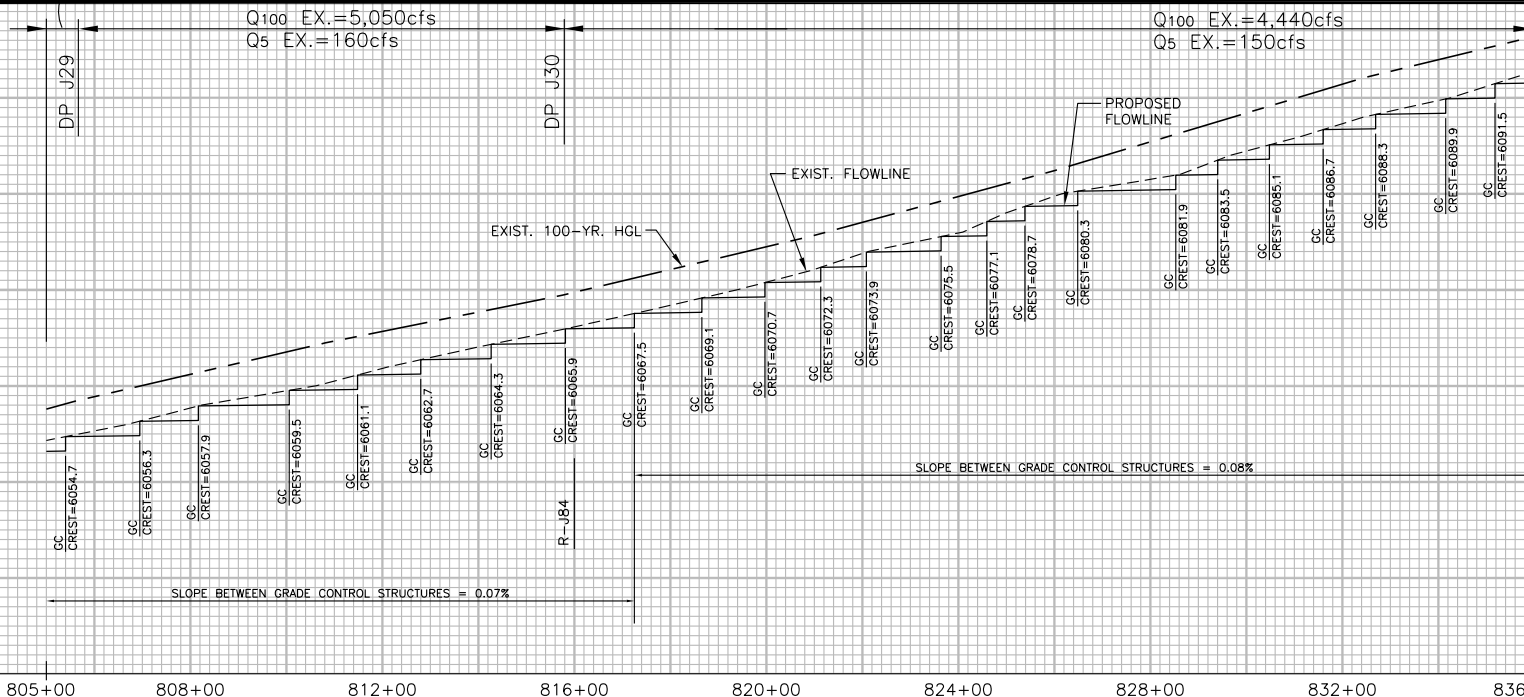


FLOODPLAIN BOUNDARIES ARE FOR PLANNING INFORMATION ONLY AND ARE NOT INTENDED TO BE USED FOR FLOODPLAIN REGULATION OR MANAGEMENT.

THIS DRAWING IS A PLANNING EXHIBIT REPRESENTING CONCEPTUAL ENGINEERING AND IS SUBJECT TO REFINEMENT. THIS DRAWING SHOULD NOT BE USED FOR CONSTRUCTION PURPOSES.

**LEGEND**

- 100-YR FLOODPLAIN
- STREAM FLOWLINE
- - - CORPORATE LIMITS
- STABILIZED LOW FLOW CHANNEL
- STABILIZED BANK
- PROPOSED FILL
- POTENTIAL JURISDICTIONAL WETLANDS
- OPEN WATER
- RIPARIAN TREES AND SHRUBS MAY INCLUDE SMALL AREAS OF WETLANDS
- POTENTIAL JURISDICTIONAL WATERS OF THE U.S. MAY INCLUDE SMALL AREAS OF WETLANDS AND/OR RIPARIAN SPECIES



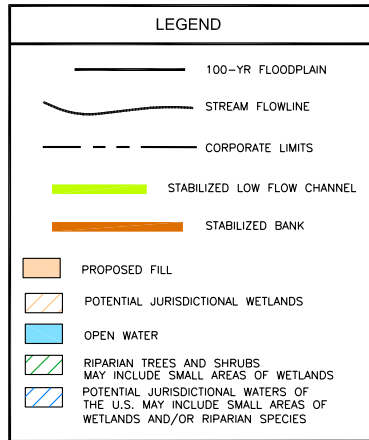
**Kiowa**  
Engineering Corporation

1604 South 21st Street  
Colorado Springs, Colorado 80904  
(719) 630-7342

JIMMY CAMP CREEK DRAINAGE BASIN PLANNING STUDY  
JIMMY CAMP CREEK  
CONCEPTUAL DESIGN PLAN & PROFILE  
CITY OF COLORADO SPRINGS, COLORADO

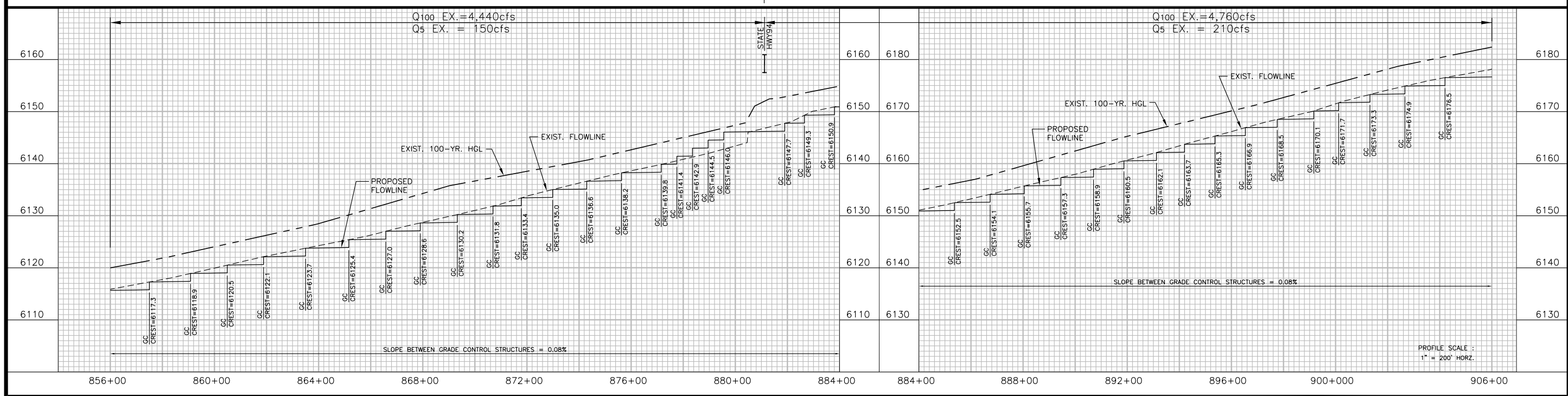
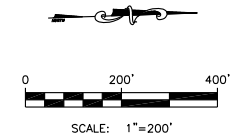
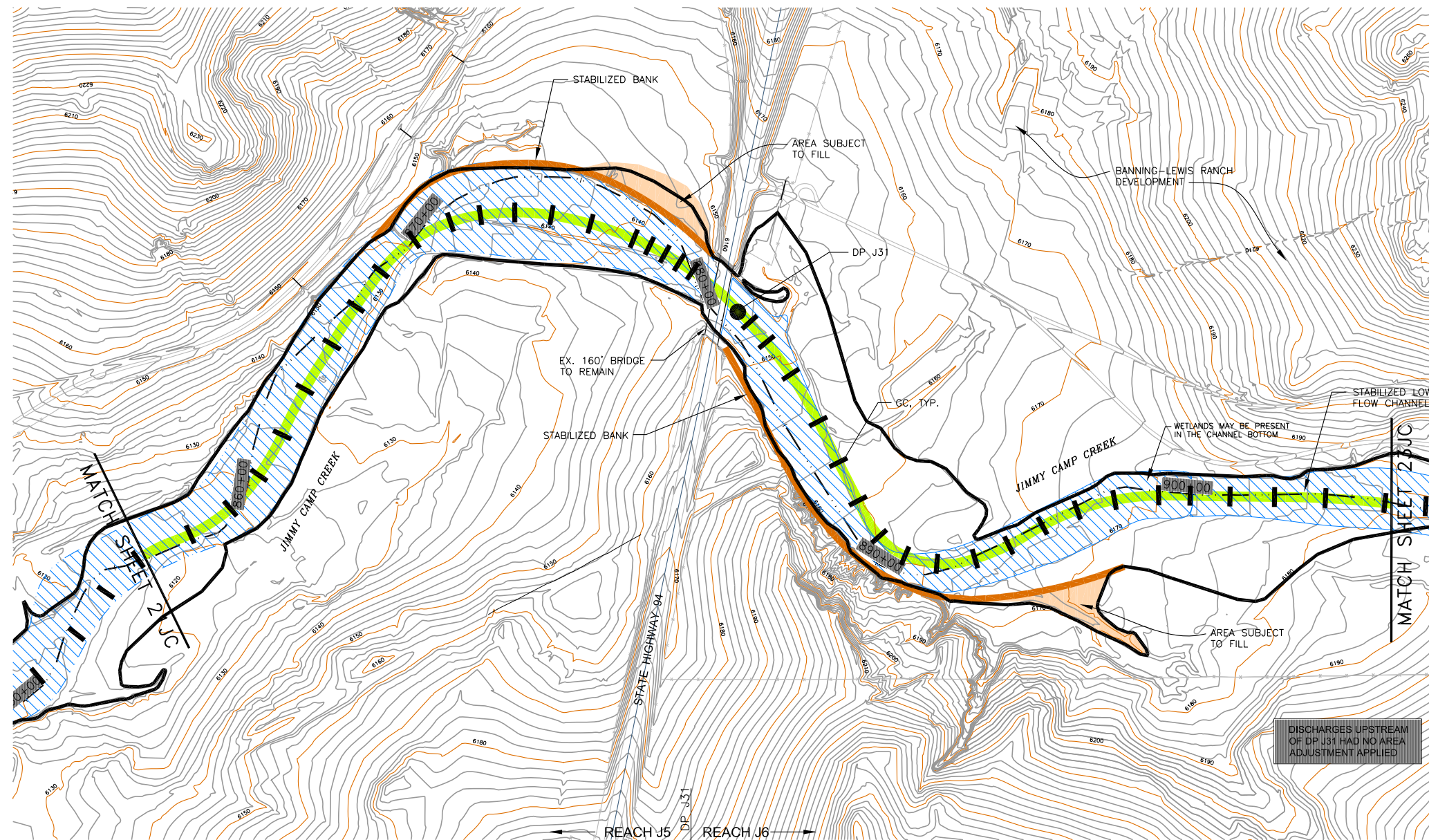
Project No.:	14008
Date:	OCTOBER 2014
Design:	RNW
Drawn:	JLN
Check:	RNW
Revisions:	

21JC



FLOODPLAIN BOUNDARIES ARE FOR PLANNING INFORMATION ONLY AND ARE NOT INTENDED TO BE USED FOR FLOODPLAIN REGULATION OR MANAGEMENT.

THIS DRAWING IS A PLANNING EXHIBIT REPRESENTING CONCEPTUAL ENGINEERING AND IS SUBJECT TO REFINEMENT. THIS DRAWING SHOULD NOT BE USED FOR CONSTRUCTION PURPOSES.

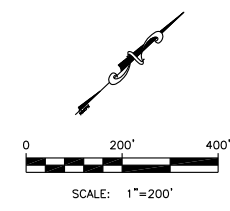
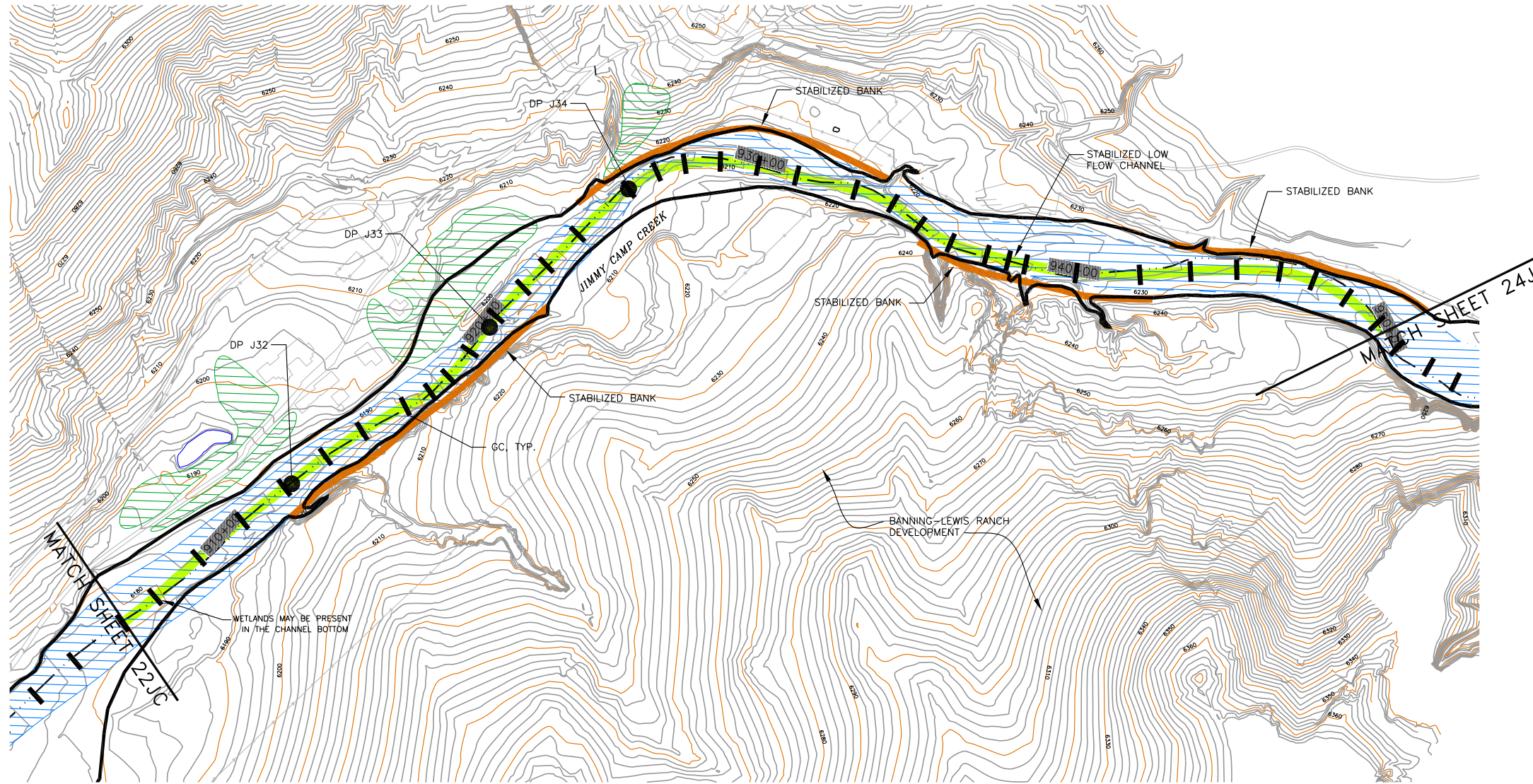


**Kiowa**  
Engineering Corporation  
1604 South 21st Street  
Colorado Springs, Colorado 80904  
(719)630-7342

JIMMY CAMP CREEK DRAINAGE BASIN PLANNING STUDY  
JIMMY CAMP CREEK  
CONCEPTUAL DESIGN PLAN & PROFILE  
CITY OF COLORADO SPRINGS, COLORADO

Project No.:	14008
Date:	OCTOBER 2014
Design:	RNW
Drawn:	JLN
Check:	RNW
Revisions:	

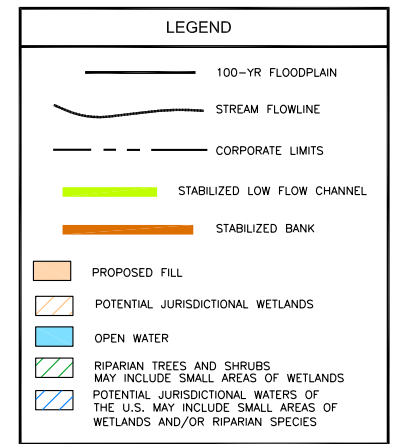
**22JC**



DISCHARGES UPSTREAM OF DP J31 HAD NO AREA ADJUSTMENT APPLIED

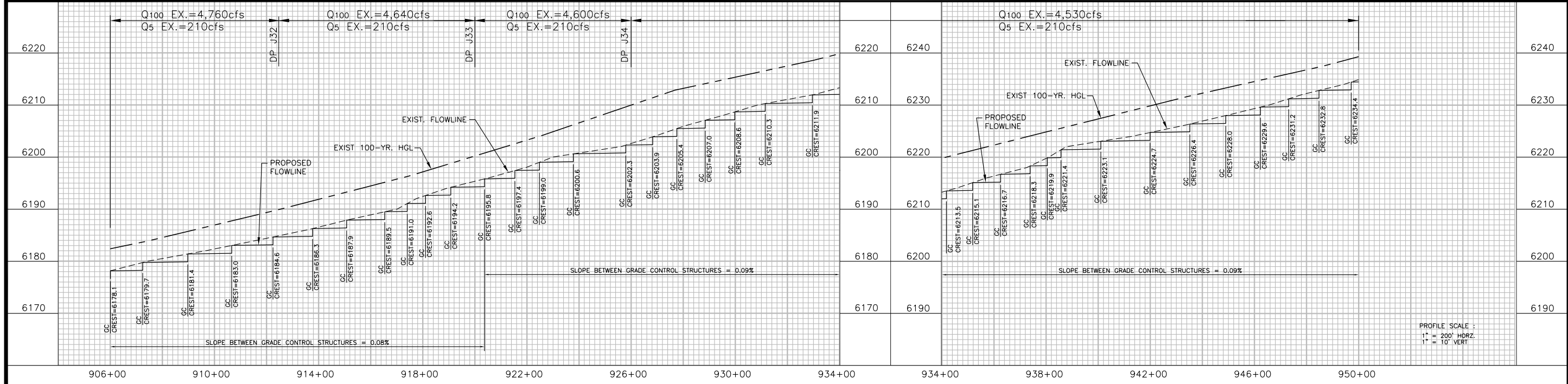
FLOODPLAIN BOUNDARIES ARE FOR PLANNING INFORMATION ONLY AND ARE NOT INTENDED TO BE USED FOR FLOODPLAIN REGULATION OR MANAGEMENT.

THIS DRAWING IS A PLANNING EXHIBIT REPRESENTING CONCEPTUAL ENGINEERING AND IS SUBJECT TO REFINEMENT. THIS DRAWING SHOULD NOT BE USED FOR CONSTRUCTION PURPOSES.



REACH J6

REACH J6

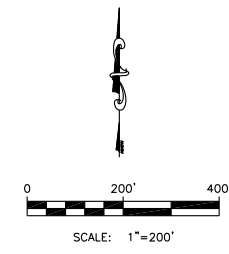
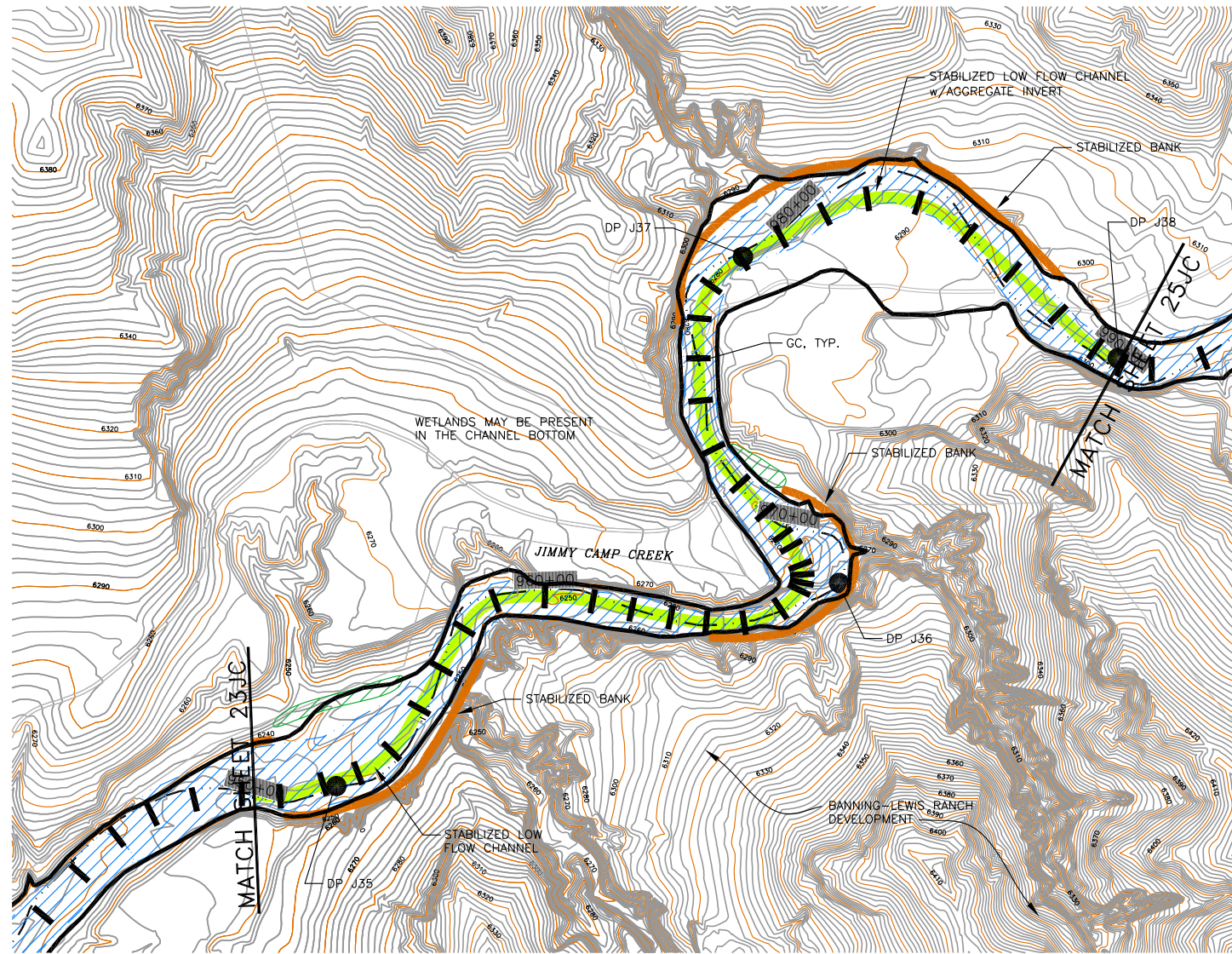


PROFILE SCALE :  
1" = 200' HORZ.  
1" = 10' VERT.

**JIMMY CAMP CREEK DRAINAGE BASIN PLANNING STUDY**  
**JIMMY CAMP CREEK**  
CONCEPTUAL DESIGN PLAN & PROFILE  
CITY OF COLORADO SPRINGS, COLORADO

Project No.: 14008  
Date: OCTOBER 2014  
Design: RNW  
Drawn: JLN/MFA  
Check: RNW  
Revisions:

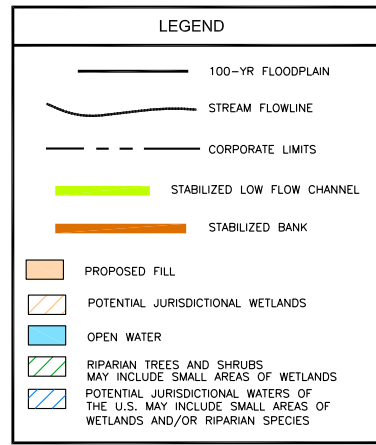
23JC



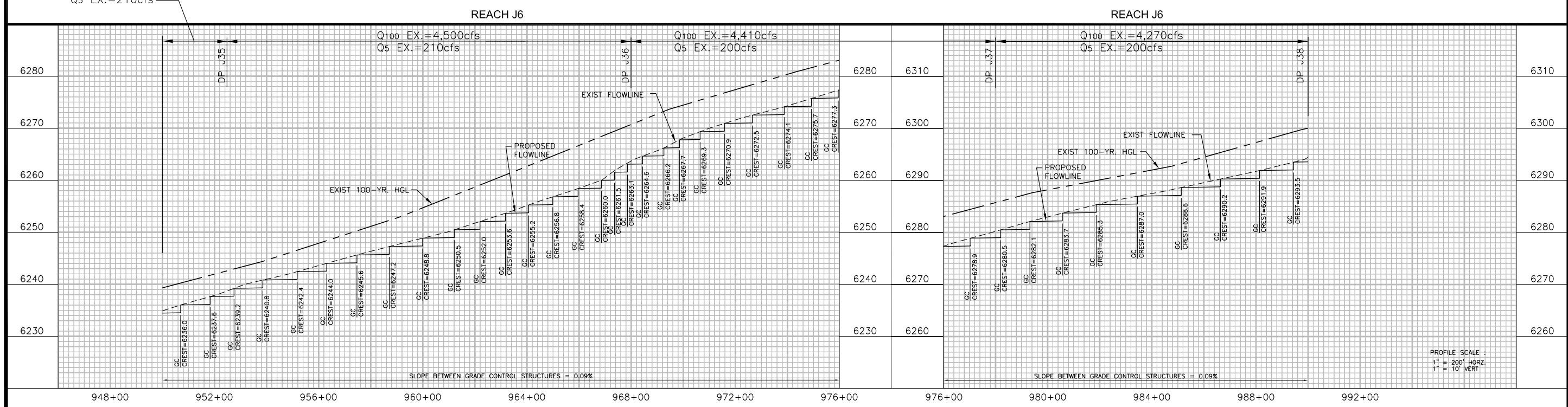
DISCHARGES UPSTREAM OF DP J31 HAD NO AREA ADJUSTMENT APPLIED

FLOODPLAIN BOUNDARIES ARE FOR PLANNING INFORMATION ONLY AND ARE NOT INTENDED TO BE USED FOR FLOODPLAIN REGULATION OR MANAGEMENT.

THIS DRAWING IS A PLANNING EXHIBIT REPRESENTING CONCEPTUAL ENGINEERING AND IS SUBJECT TO REFINEMENT. THIS DRAWING SHOULD NOT BE USED FOR CONSTRUCTION PURPOSES.



Q100 EX.=4,530cfs  
Q5 EX.=210cfs



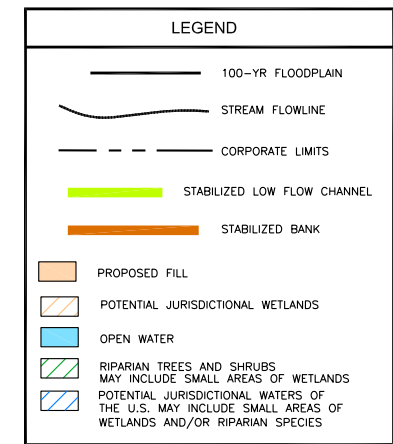
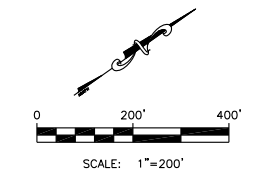
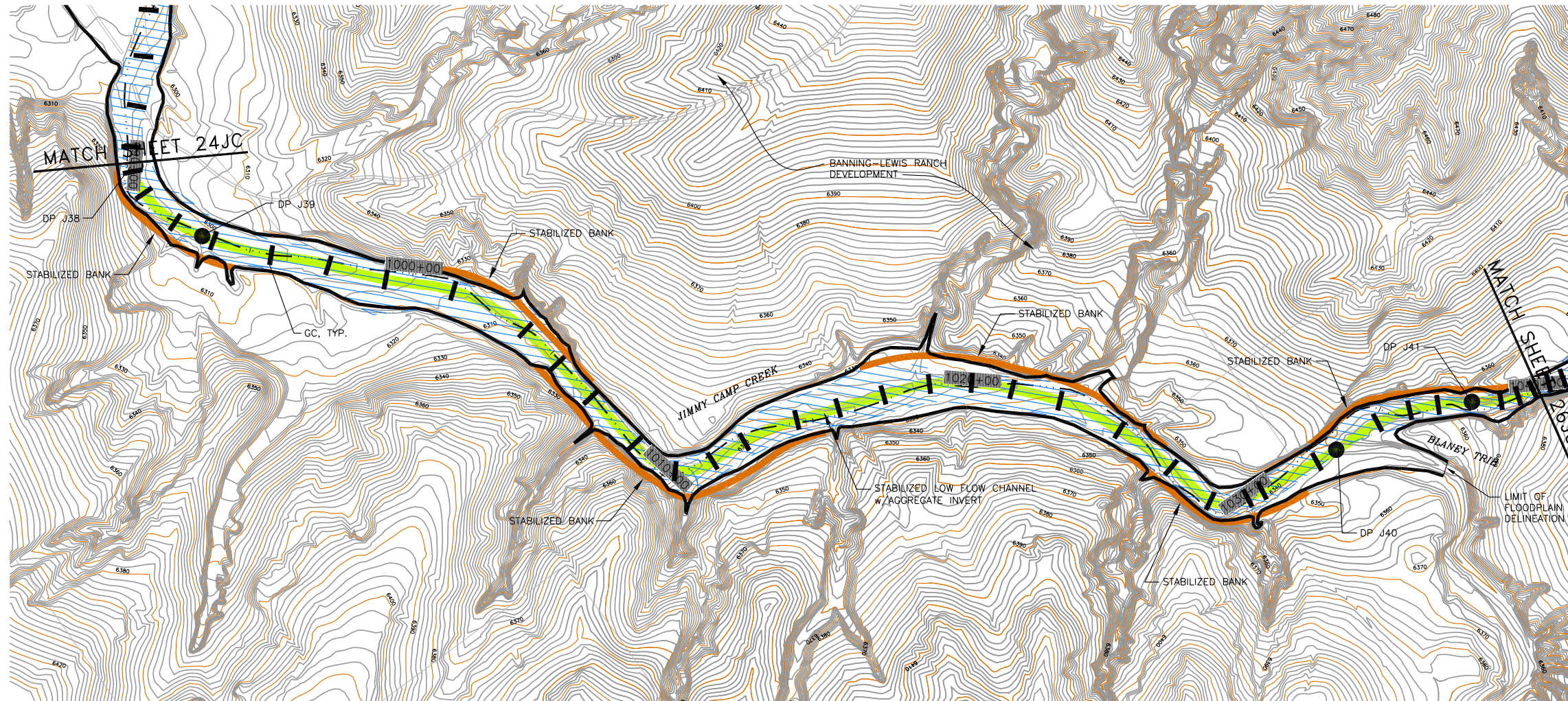
**Kiowa**  
Engineering Corporation  
1604 South 21st Street  
Colorado Springs, Colorado 80904  
(719) 630-7342

JIMMY CAMP CREEK DRAINAGE BASIN PLANNING STUDY  
JIMMY CAMP CREEK  
CONCEPTUAL DESIGN PLAN & PROFILE  
CITY OF COLORADO SPRINGS, COLORADO

Project No.: 14008  
Date: OCTOBER 2014  
Design: RNW  
Drawn: JLN/MFA  
Check: RNW  
Revisions:

**24JC**

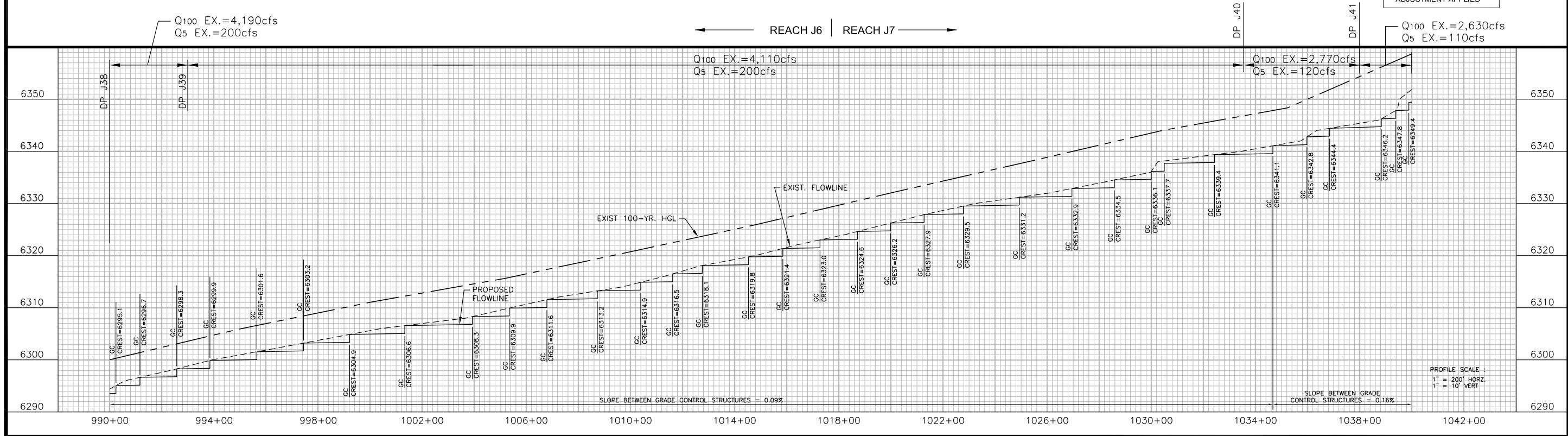
14008-24JC-399c.dwg/Aug 19, 2014



FLOODPLAIN BOUNDARIES ARE FOR PLANNING INFORMATION ONLY AND ARE NOT INTENDED TO BE USED FOR FLOODPLAIN REGULATION OR MANAGEMENT.

THIS DRAWING IS A PLANNING EXHIBIT REPRESENTING CONCEPTUAL ENGINEERING AND IS SUBJECT TO REFINEMENT. THIS DRAWING SHOULD NOT BE USED FOR CONSTRUCTION PURPOSES.

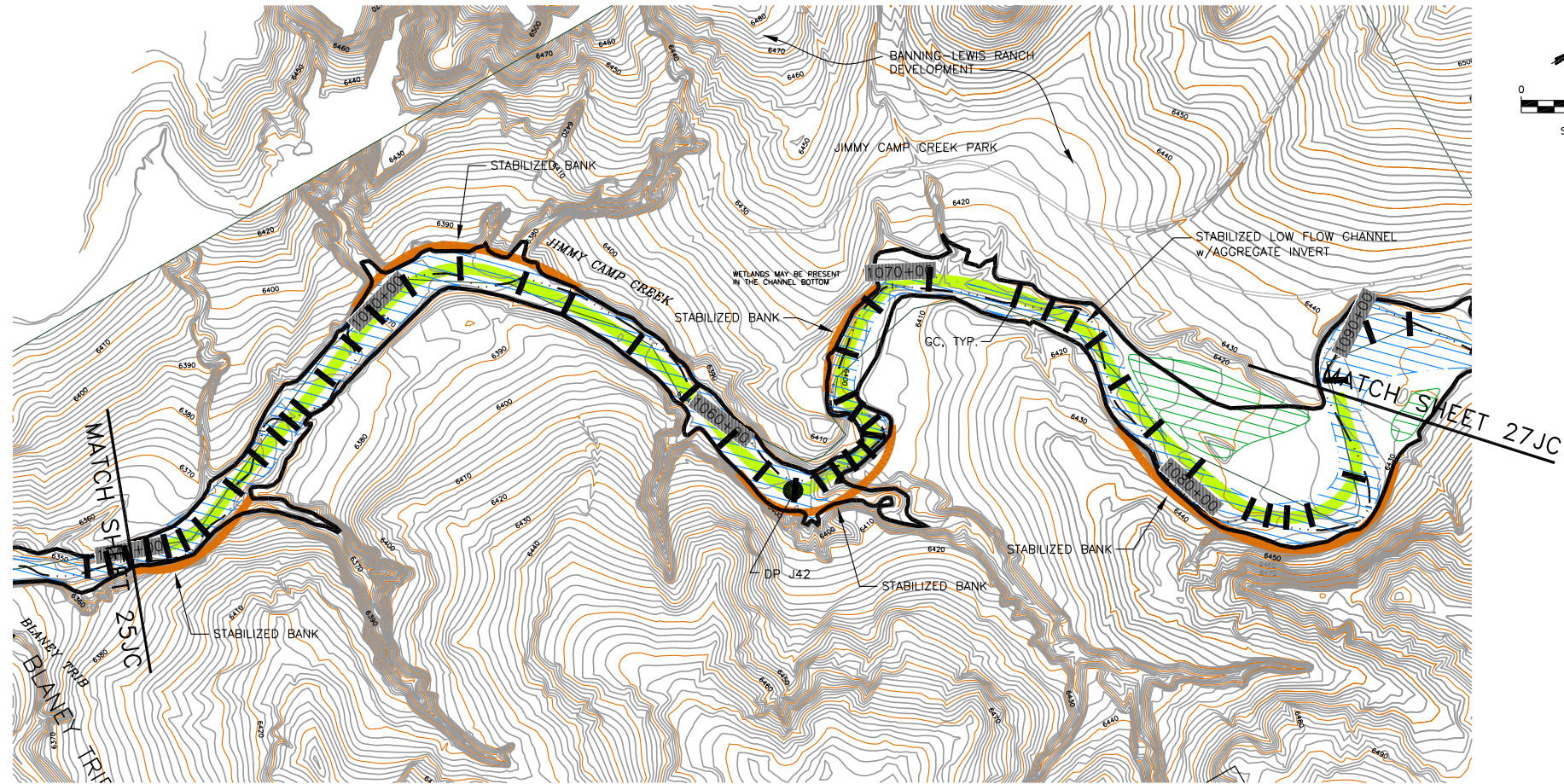
DISCHARGES UPSTREAM OF DP J31 HAD NO AREA ADJUSTMENT APPLIED



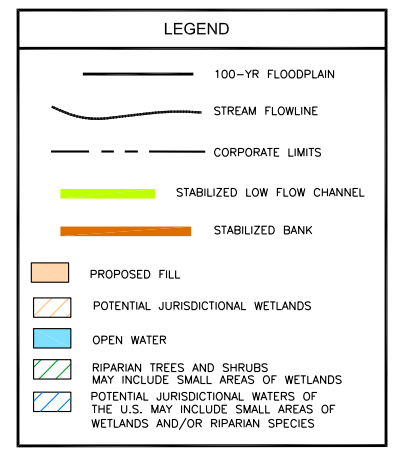
**JIMMY CAMP CREEK DRAINAGE BASIN PLANNING STUDY**  
**JIMMY CAMP CREEK**  
 CONCEPTUAL DESIGN PLAN & PROFILE  
 CITY OF COLORADO SPRINGS, COLORADO

Project No.: 14008  
 Date: OCTOBER 2014  
 Design: RNW  
 Drawn: JLN/MFA  
 Check: RNW  
 Revisions:

25JC



DISCHARGES UPSTREAM OF DP J31 HAD NO AREA ADJUSTMENT APPLIED

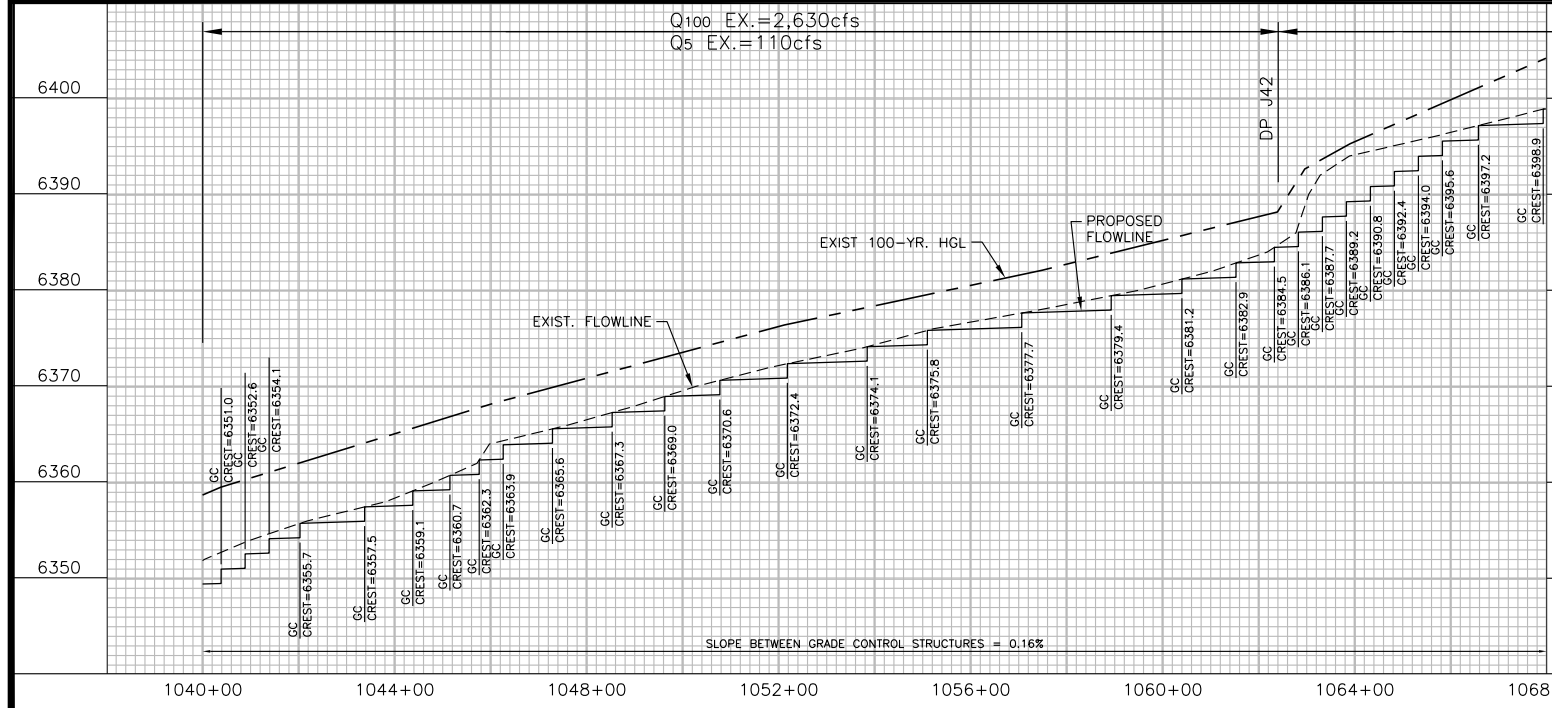


FLOODPLAIN BOUNDARIES ARE FOR PLANNING INFORMATION ONLY AND ARE NOT INTENDED TO BE USED FOR FLOODPLAIN REGULATION OR MANAGEMENT.

THIS DRAWING IS A PLANNING EXHIBIT REPRESENTING CONCEPTUAL ENGINEERING AND IS SUBJECT TO REFINEMENT. THIS DRAWING SHOULD NOT BE USED FOR CONSTRUCTION PURPOSES.

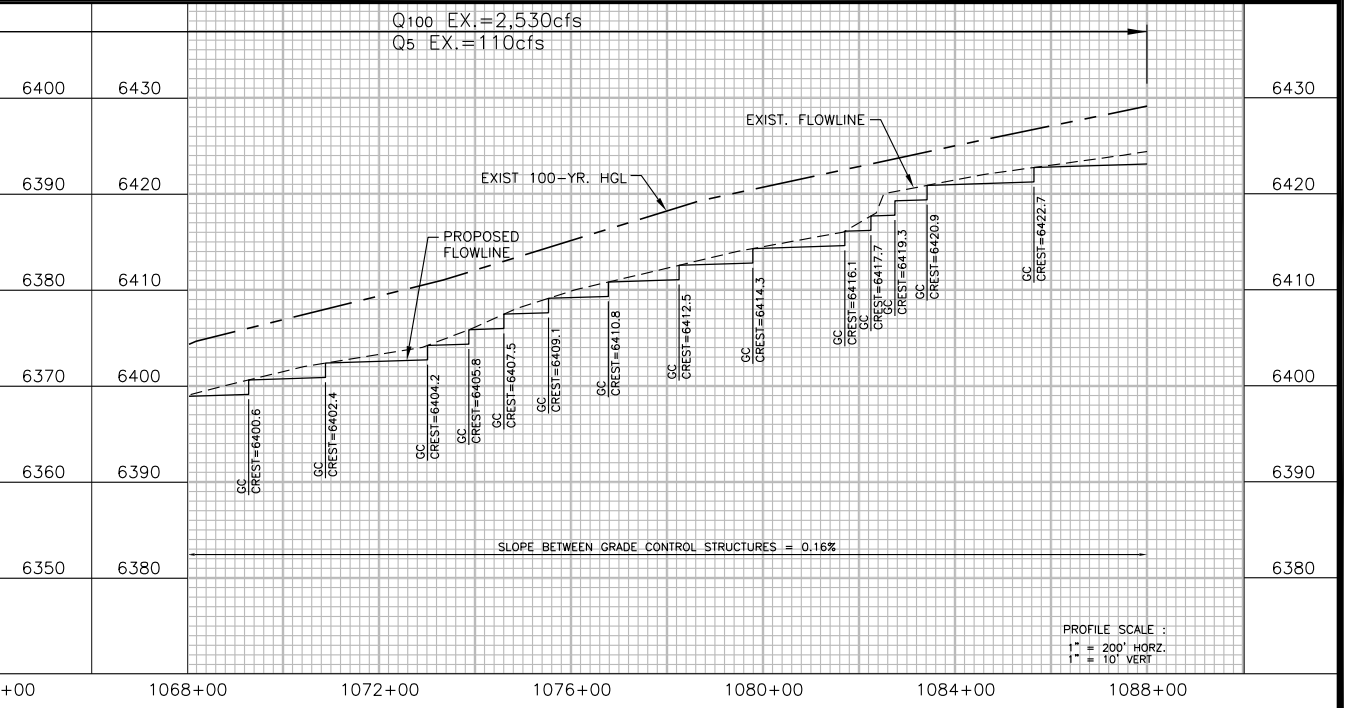
REACH J7

Q<sub>100</sub> EX.=2,630cfs  
Q<sub>5</sub> EX.=110cfs



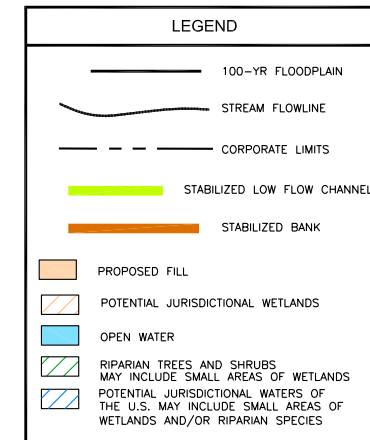
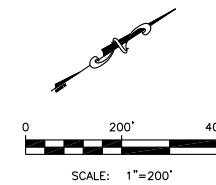
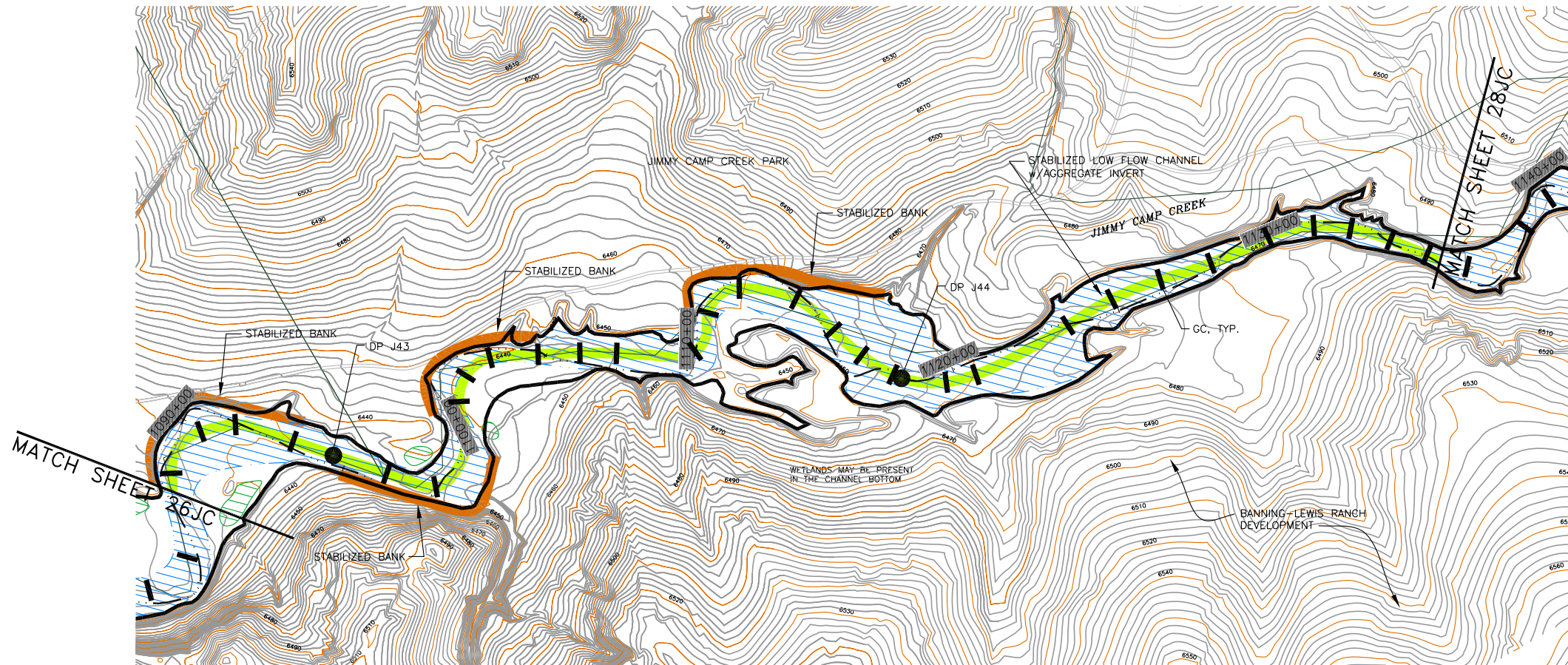
REACH J7

Q<sub>100</sub> EX.=2,530cfs  
Q<sub>5</sub> EX.=110cfs



PROFILE SCALE:  
1" = 20' HORIZ.  
1" = 10' VERT.



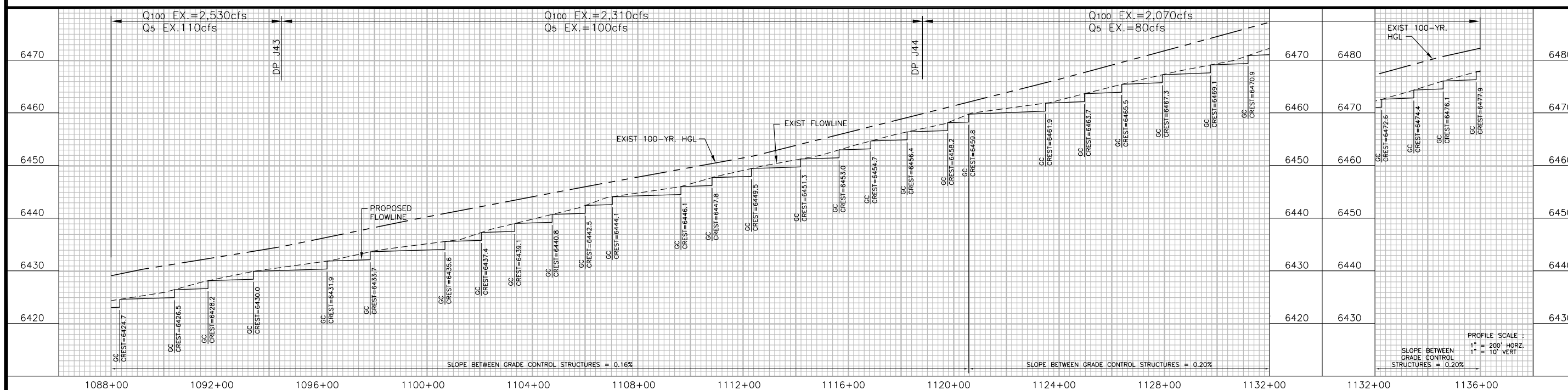


FLOODPLAIN BOUNDARIES ARE FOR PLANNING INFORMATION ONLY AND ARE NOT INTENDED TO BE USED FOR FLOODPLAIN REGULATION OR MANAGEMENT.

THIS DRAWING IS A PLANNING EXHIBIT REPRESENTING CONCEPTUAL ENGINEERING AND IS SUBJECT TO REFINEMENT. THIS DRAWING SHOULD NOT BE USED FOR CONSTRUCTION PURPOSES.

DISCHARGES UPSTREAM OF DP J31 HAD NO AREA ADJUSTMENT APPLIED

REACH J7



PROFILE SCALE :  
1" = 200' HORIZ.  
1" = 10' VERT.  
STRUCTURES = 0.20%

JIMMY CAMP CREEK DRAINAGE BASIN PLANNING STUDY  
**JIMMY CAMP CREEK**  
 CONCEPTUAL DESIGN PLAN & PROFILE  
 CITY OF COLORADO SPRINGS, COLORADO

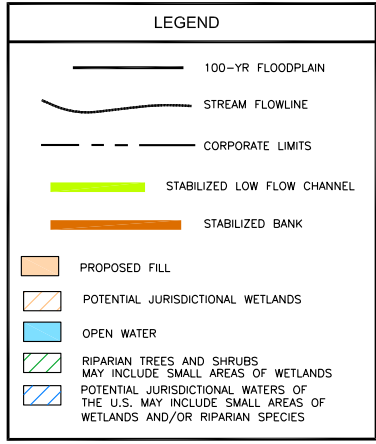
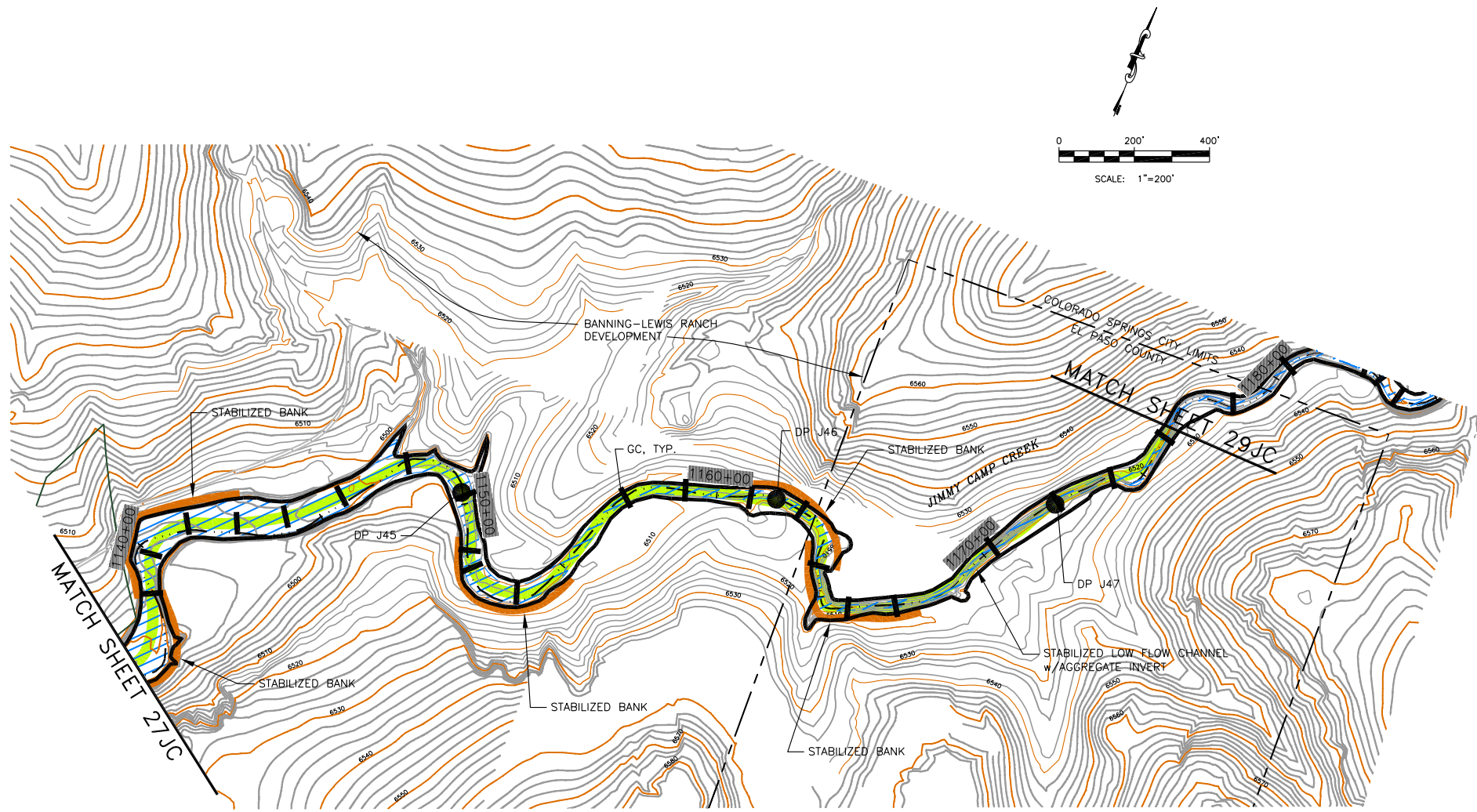
Project No.:	14008
Date:	OCTOBER 2014
Design:	RNW
Drawn:	JLN
Check:	RNW
Revisions:	

**27JC**

**JIMMY CAMP CREEK DRAINAGE BASIN PLANNING STUDY**  
**JIMMY CAMP CREEK**  
CONCEPTUAL DESIGN PLAN & PROFILE  
CITY OF COLORADO SPRINGS, COLORADO

Project No.: 14008  
Date: OCTOBER 2014  
Design: RNW  
Drawn: JLN/MFA  
Check: RNW  
Revisions:

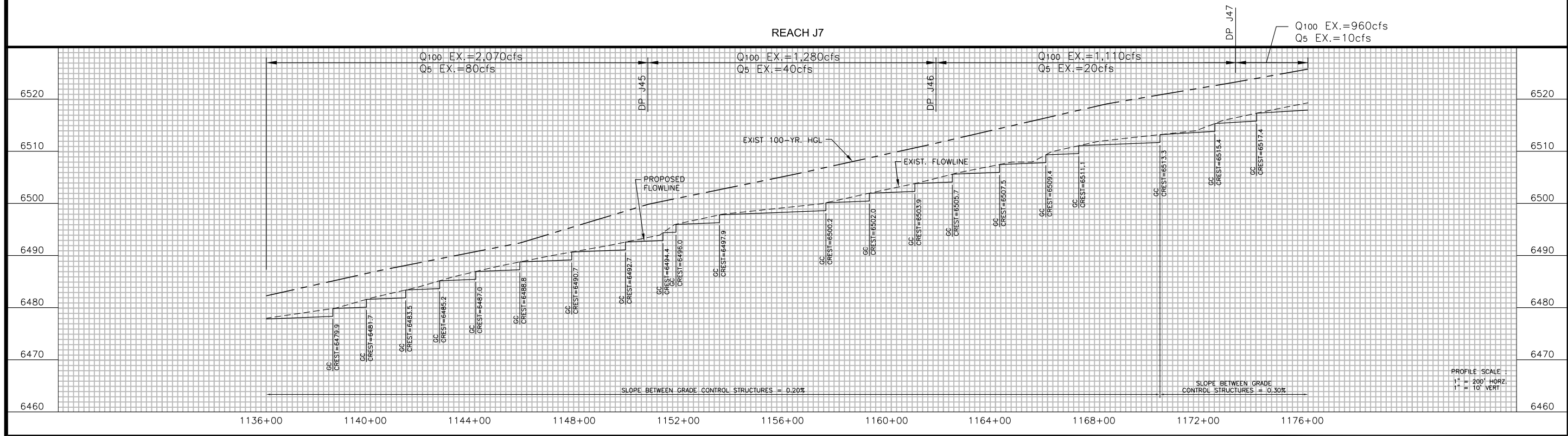
**28JC**



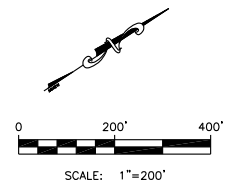
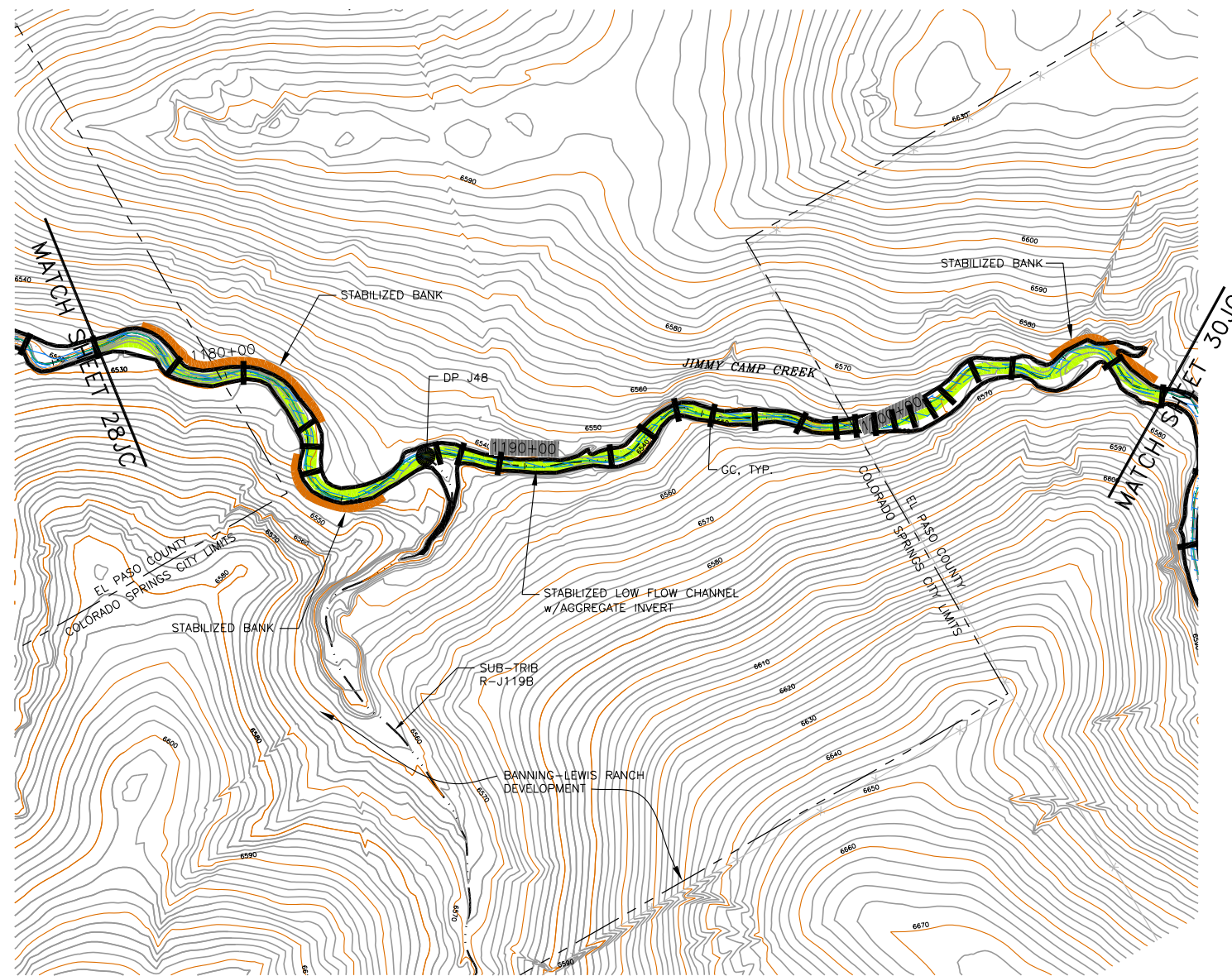
DISCHARGES UPSTREAM OF DP J31 HAD NO AREA ADJUSTMENT APPLIED

FLOODPLAIN BOUNDARIES ARE FOR PLANNING INFORMATION ONLY AND ARE NOT INTENDED TO BE USED FOR FLOODPLAIN REGULATION OR MANAGEMENT.

THIS DRAWING IS A PLANNING EXHIBIT REPRESENTING CONCEPTUAL ENGINEERING AND IS SUBJECT TO REFINEMENT. THIS DRAWING SHOULD NOT BE USED FOR CONSTRUCTION PURPOSES.



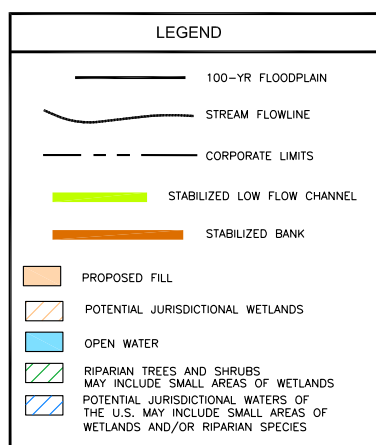
PROFILE SCALE:  
1" = 200' HORIZ.  
1" = 10' VERT.



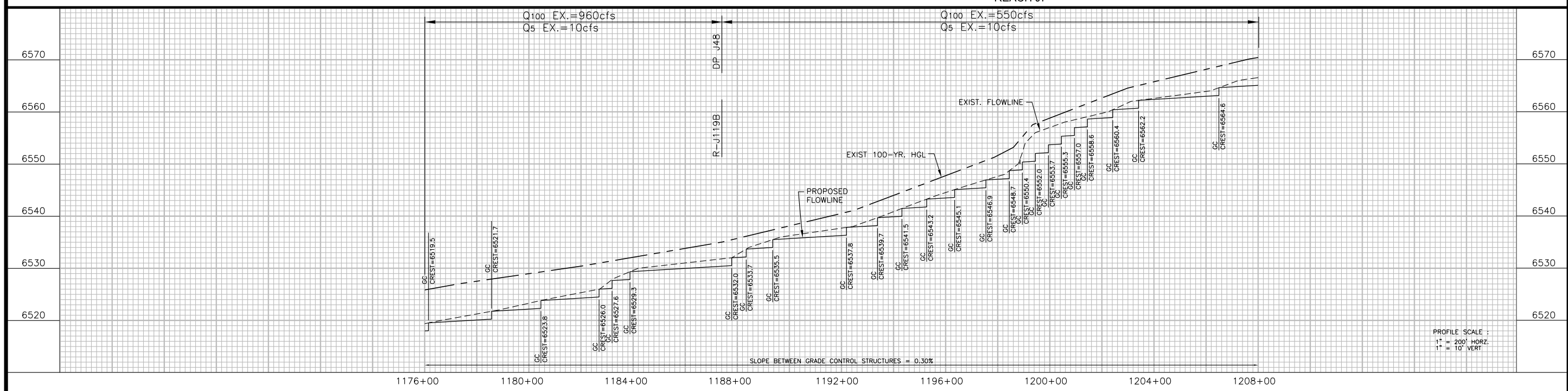
DISCHARGES UPSTREAM OF DP J31 HAD NO AREA ADJUSTMENT APPLIED

FLOODPLAIN BOUNDARIES ARE FOR PLANNING INFORMATION ONLY AND ARE NOT INTENDED TO BE USED FOR FLOODPLAIN REGULATION OR MANAGEMENT.

THIS DRAWING IS A PLANNING EXHIBIT REPRESENTING CONCEPTUAL ENGINEERING AND IS SUBJECT TO REFINEMENT. THIS DRAWING SHOULD NOT BE USED FOR CONSTRUCTION PURPOSES.

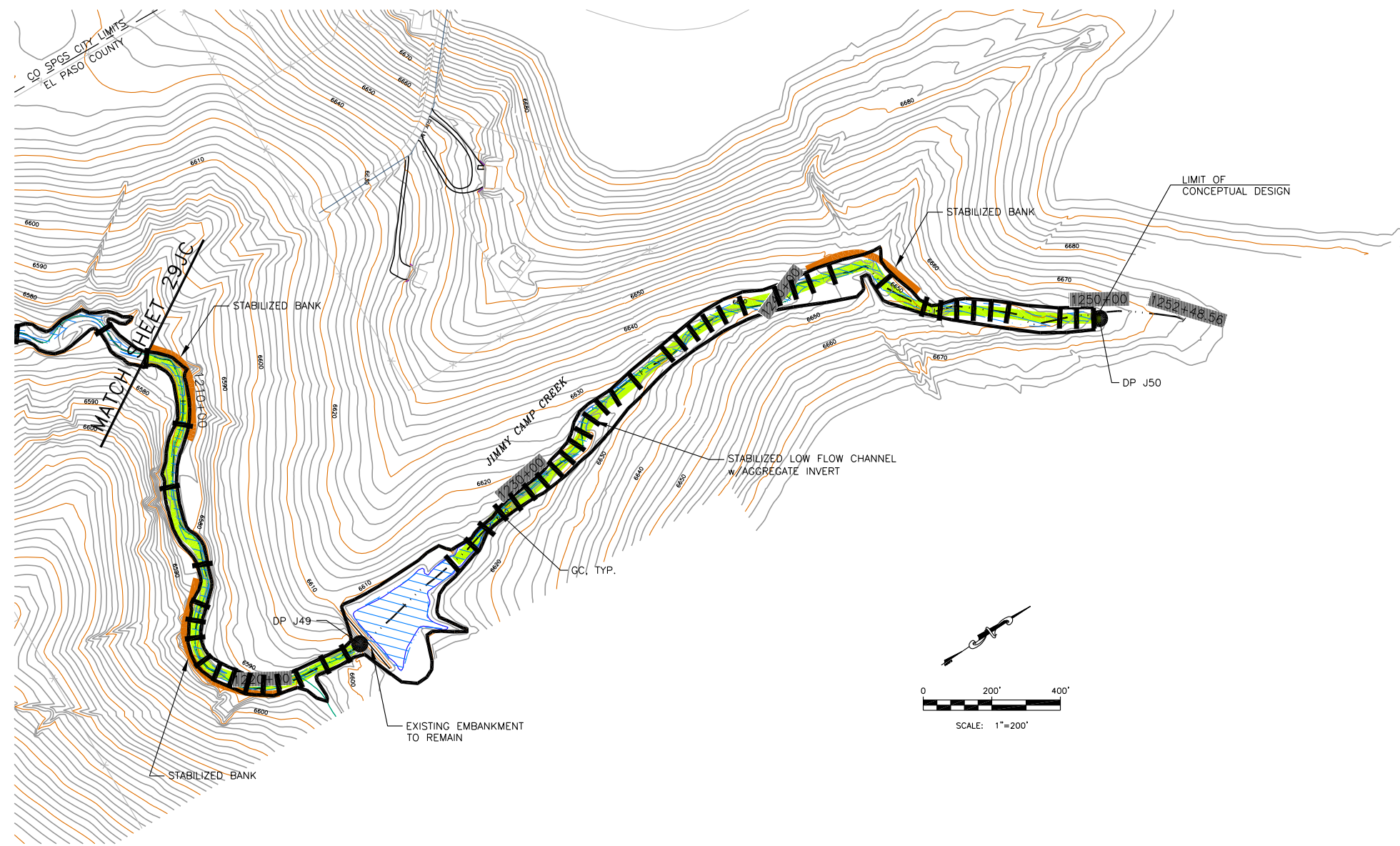


REACH J7



PROFILE SCALE :  
1" = 200' HORIZ.  
1" = 10' VERT

Project No.:	14008
Date:	OCTOBER 2014
Design:	RNW
Drawn:	JLN
Check:	RNW
Revisions:	



DISCHARGES UPSTREAM OF DP J31 HAD NO AREA ADJUSTMENT APPLIED

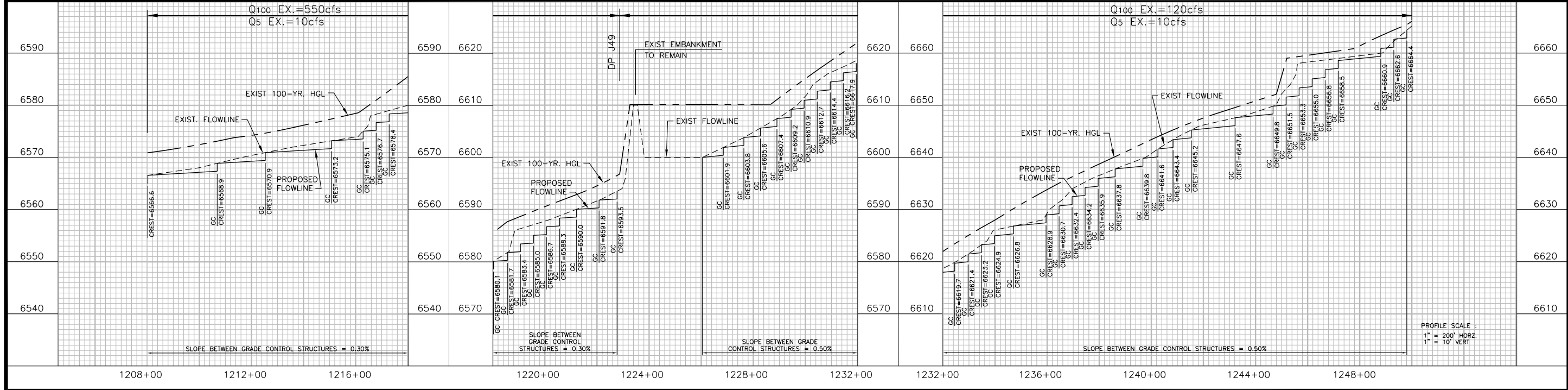
FLOODPLAIN BOUNDARIES ARE FOR PLANNING INFORMATION ONLY AND ARE NOT INTENDED TO BE USED FOR FLOODPLAIN REGULATION OR MANAGEMENT.

THIS DRAWING IS A PLANNING EXHIBIT REPRESENTING CONCEPTUAL ENGINEERING AND IS SUBJECT TO REFINEMENT. THIS DRAWING SHOULD NOT BE USED FOR CONSTRUCTION PURPOSES.

**LEGEND**

- 100-YR FLOODPLAIN
- STREAM FLOWLINE
- CORPORATE LIMITS
- STABILIZED LOW FLOW CHANNEL
- STABILIZED BANK
- PROPOSED FILL
- POTENTIAL JURISDICTIONAL WETLANDS
- OPEN WATER
- RIPARIAN TREES AND SHRUBS MAY INCLUDE SMALL AREAS OF WETLANDS
- POTENTIAL JURISDICTIONAL WATERS OF THE U.S. MAY INCLUDE SMALL AREAS OF WETLANDS AND/OR RIPARIAN SPECIES

REACH J7



JIMMY CAMP CREEK DRAINAGE BASIN PLANNING STUDY  
**JIMMY CAMP CREEK**  
 CONCEPTUAL DESIGN PLAN & PROFILE  
 CITY OF COLORADO SPRINGS, COLORADO

Project No.: 14008  
 Date: OCTOBER 2014  
 Design: RNW  
 Drawn: JLN  
 Check: RNW  
 Revisions:

**30JC**