









POPES BLUFF (OUT OF PHOTOGRAPH LIMITS)  
(SIGNIFICANT POINT, MINOR LANDMARK)

KEY

-  MULTI-USE TRAIL (PROPOSED)
-  EXISTING ON-STREET BIKE ROUTE
-  PROPOSED ON-STREET BIKE ROUTE
-  PROPOSED OFF-STREET BIKE ROUTE
-  PARK BOUNDARY
-  I-25 ACQUISITION LINE
-  HISTORIC DISTRICT BOUNDARY
-  "PARK RING" CONCEPT AREA

\*The Colorado Springs Multi-use Trails Master Plan designates a proposed trail spine along Monument Creek from the existing trail north to the Air Force Academy.

NOTE:

Entire length of Monument and Fountain Creek within the study area is designated as Highest Priority Natural Feature (Unique stream) by the Colorado Springs Urban Growth Area Inventory of Significant Natural Features.

