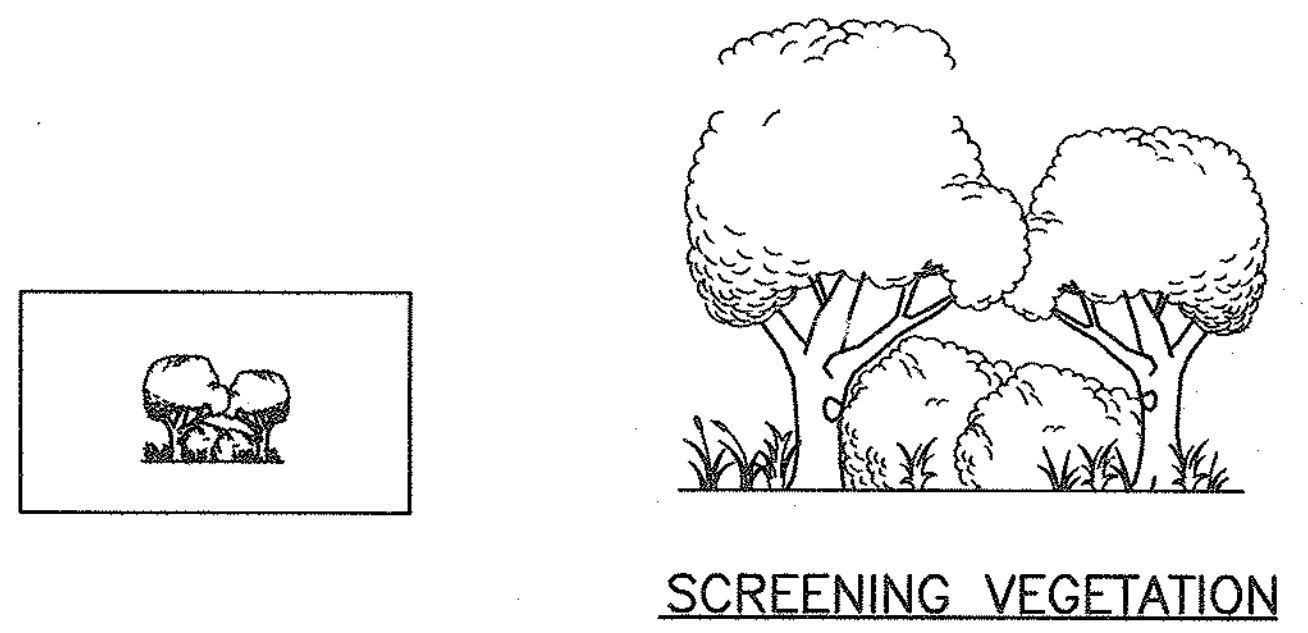



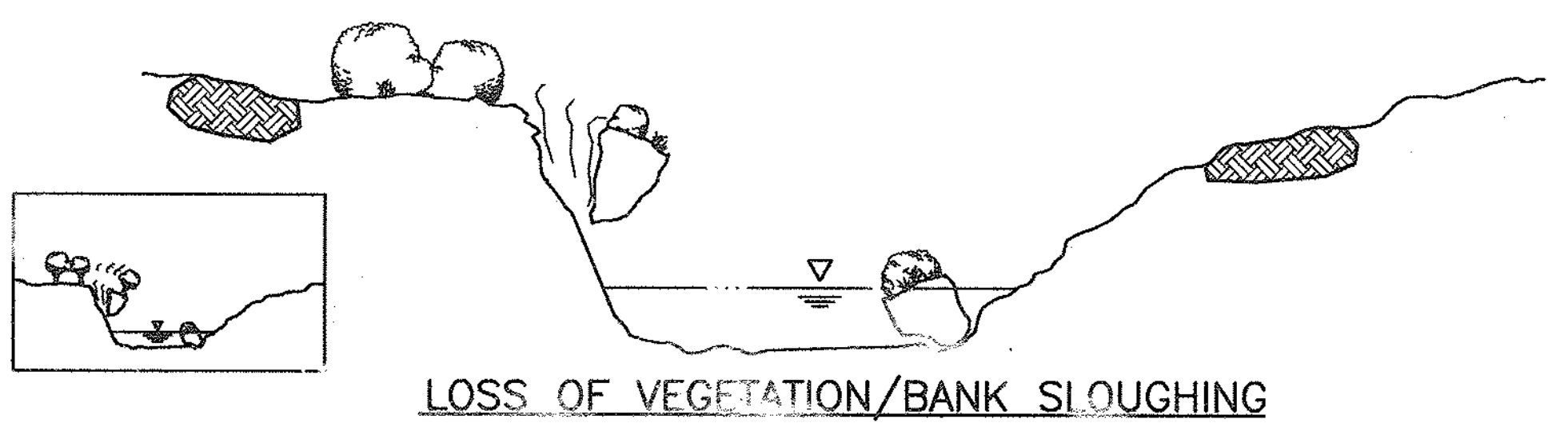
ENHANCEMENT OF RIPARIAN VEGETATION



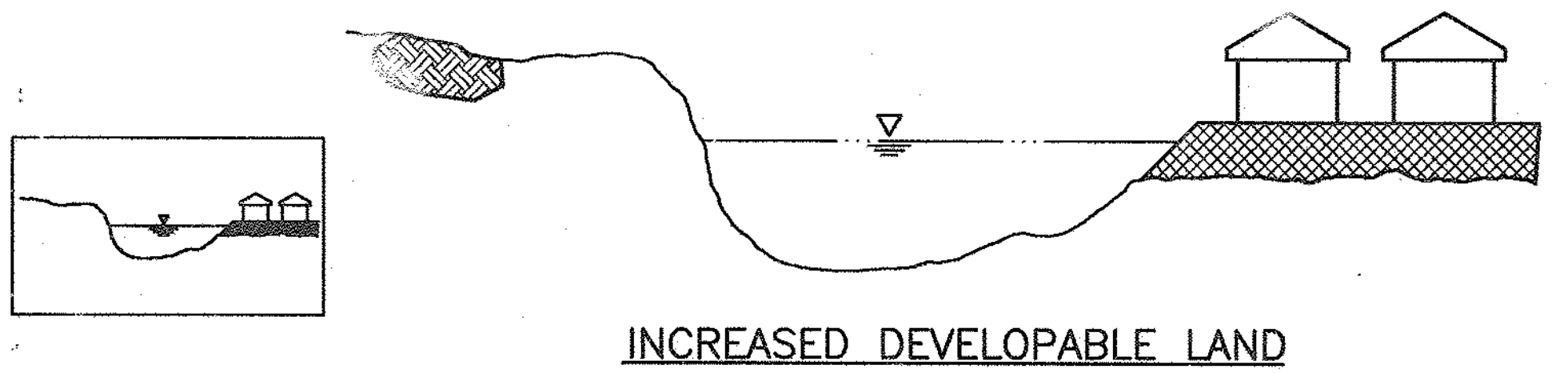
SCREENING VEGETATION



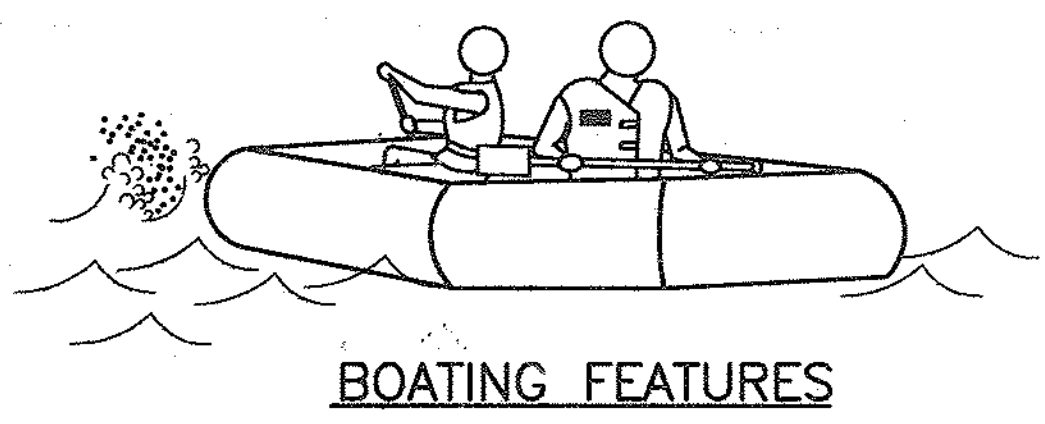
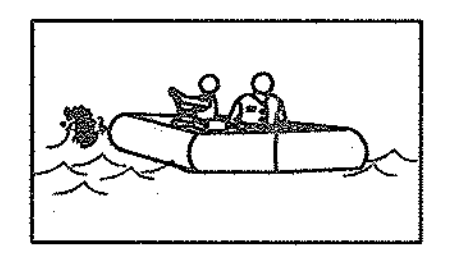
REMOVE/COVER BANK DUMPING



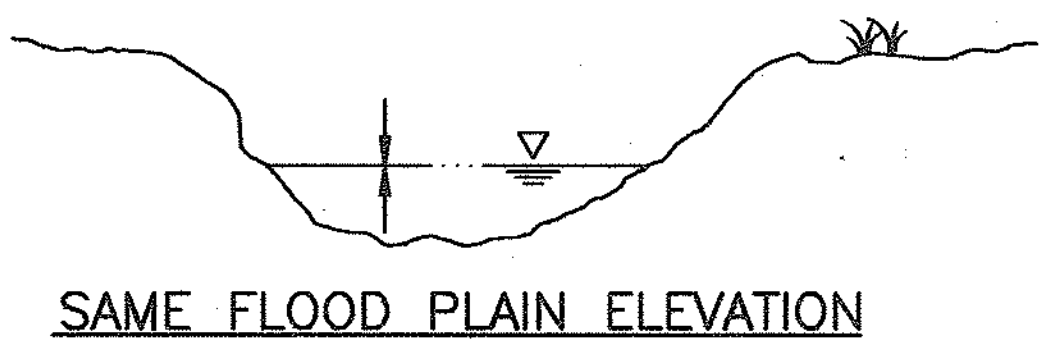
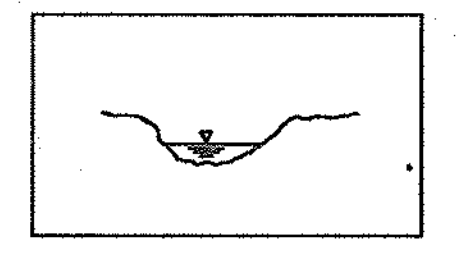
LOSS OF VEGETATION/BANK SLOUGHING



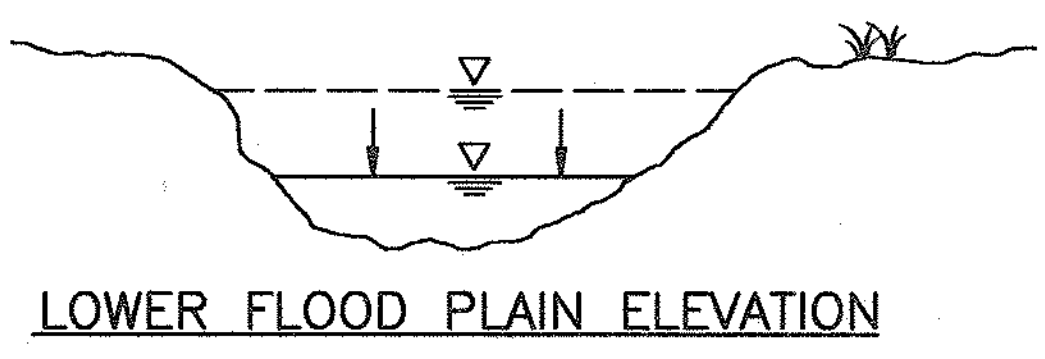
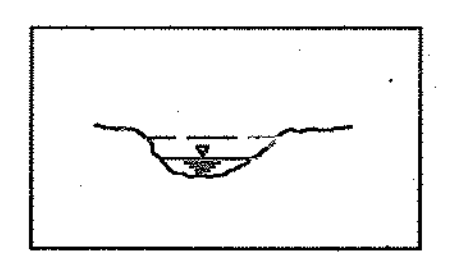
INCREASED DEVELOPABLE LAND



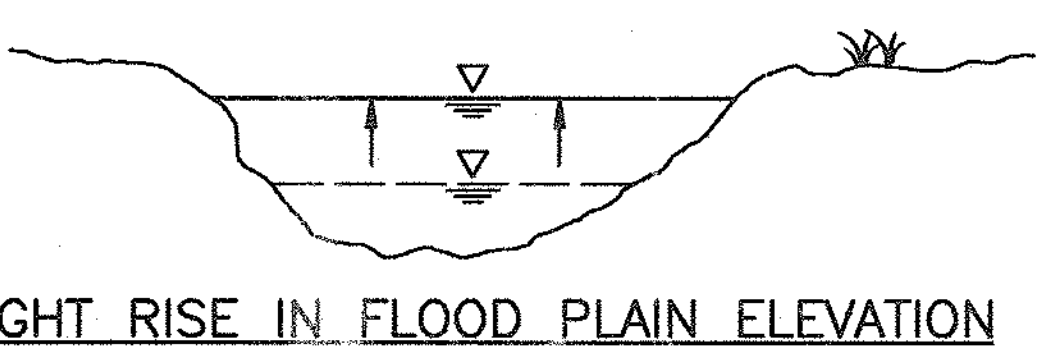
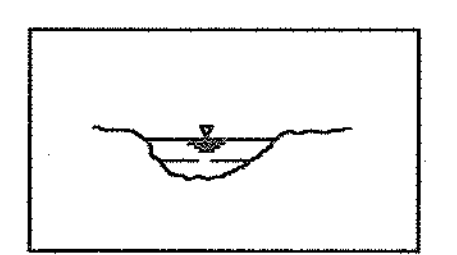
BOATING FEATURES



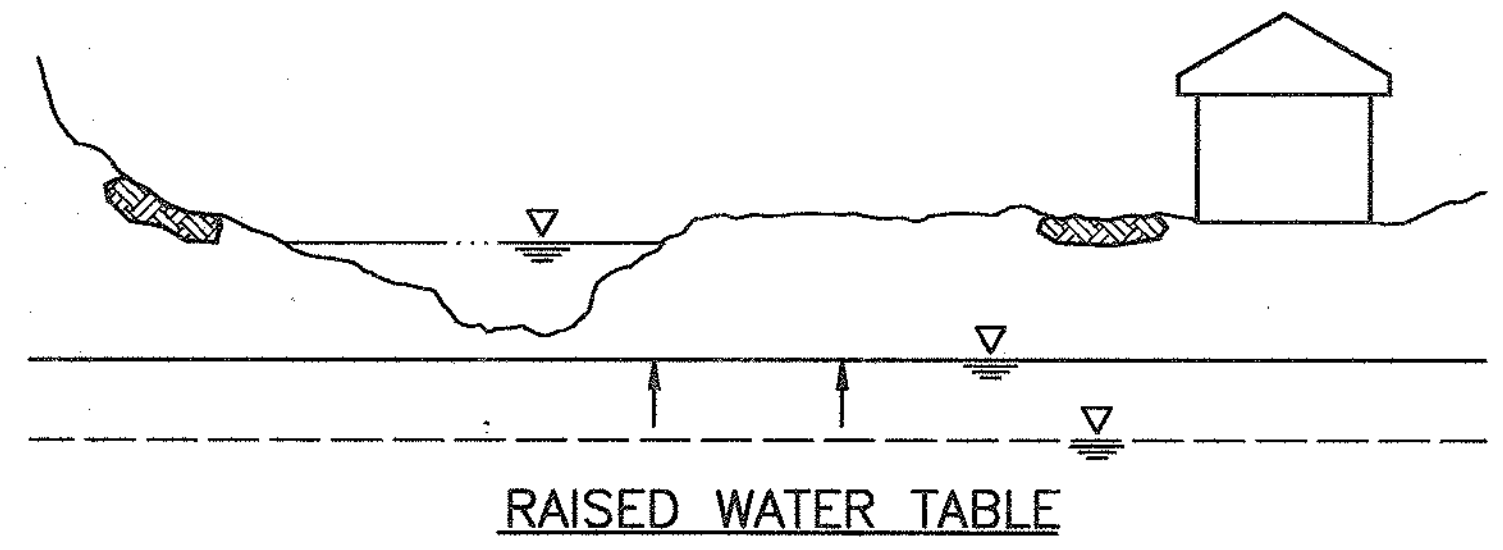
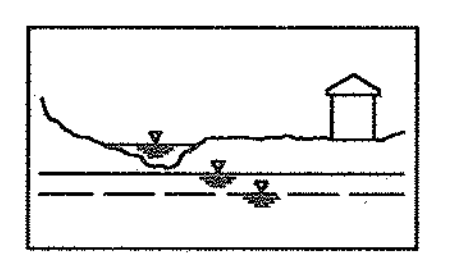
SAME FLOOD PLAIN ELEVATION




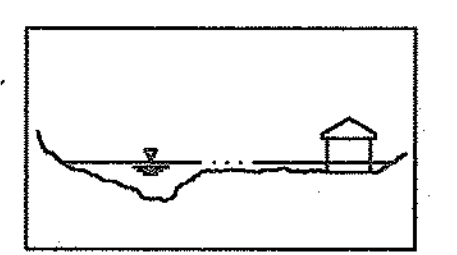
LOWER FLOOD PLAIN ELEVATION



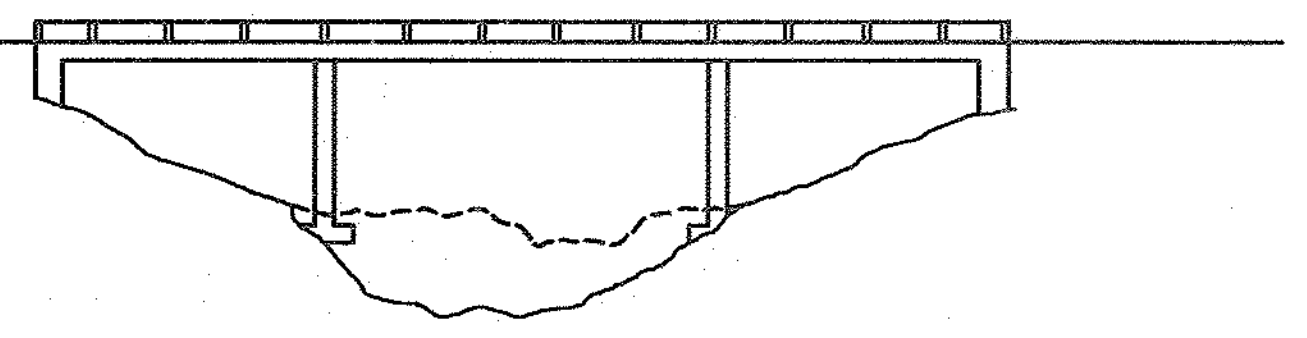
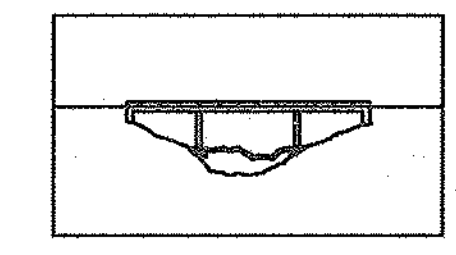
SLIGHT RISE IN FLOOD PLAIN ELEVATION



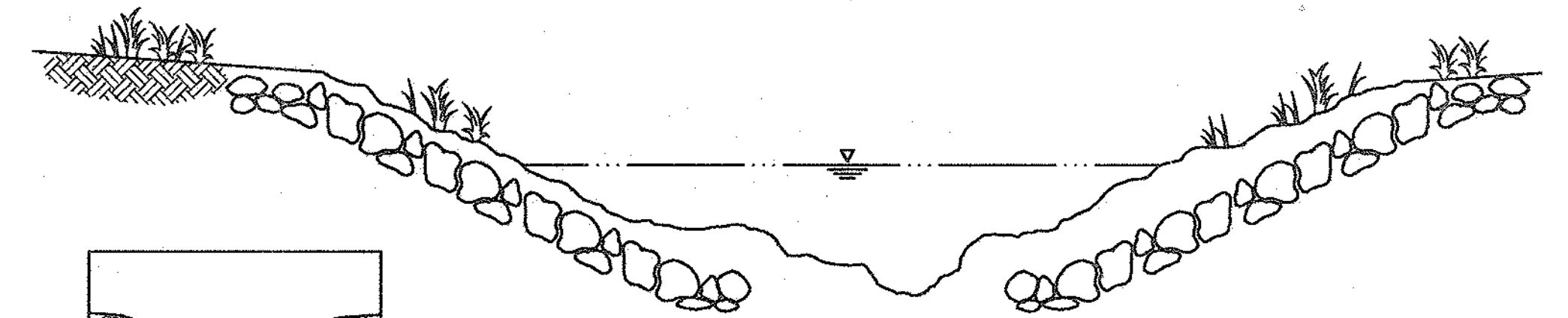
RAISED WATER TABLE



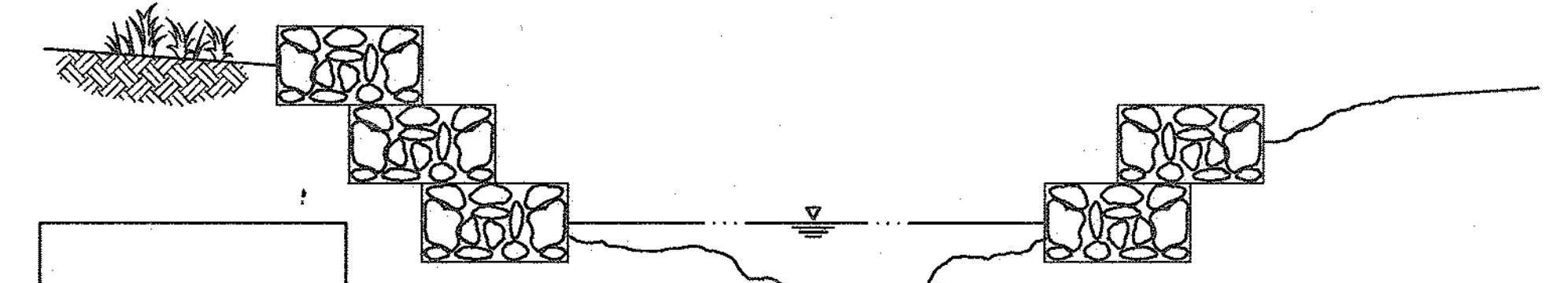
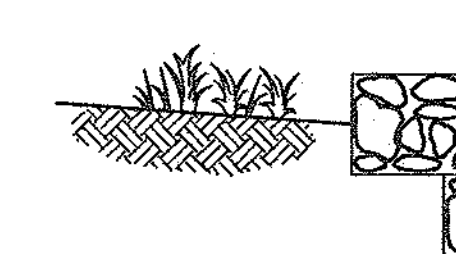
BUILDING IN FLOODPLAIN



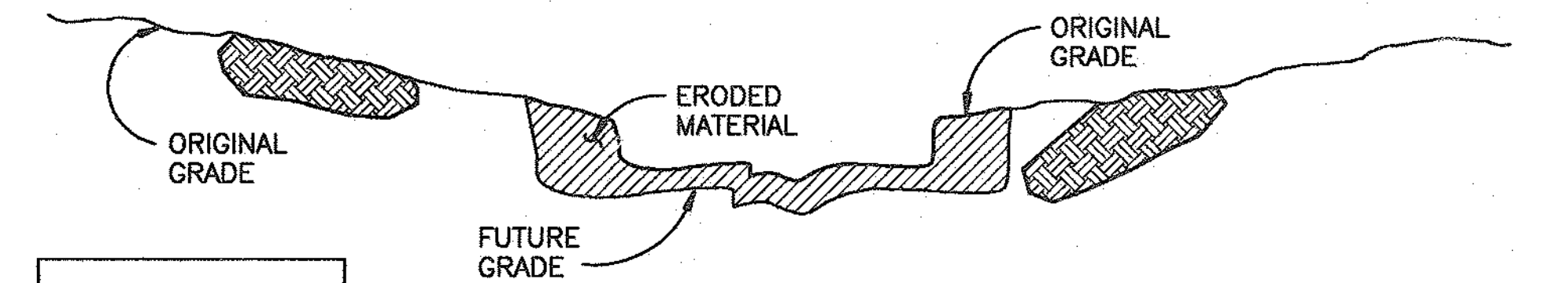
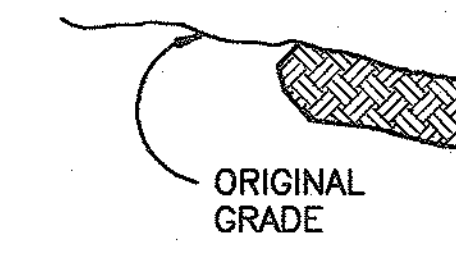
UNDERMINED BRIDGE FOUNDATION



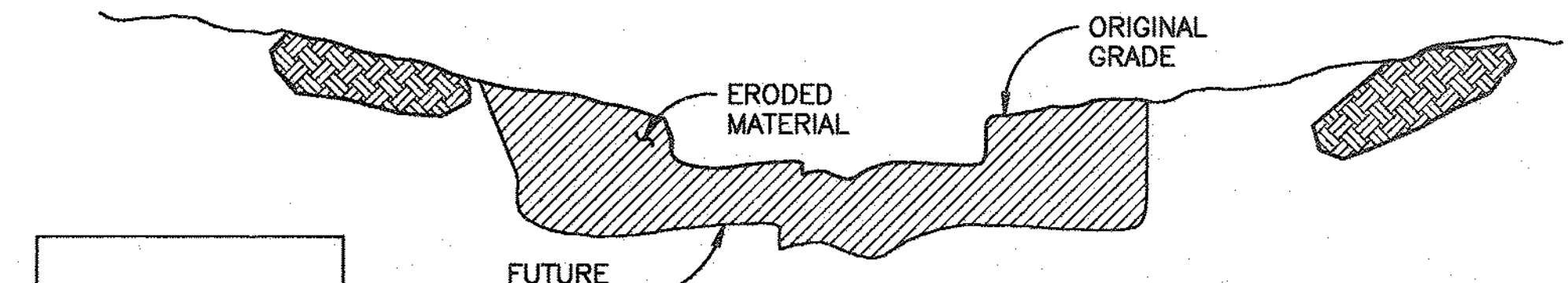
BURIED RIPRAP BANK PROTECTION



GABION BANK PROTECTION



MODERATE CHANNEL EROSION



SIGNIFICANT CHANNEL EROSION