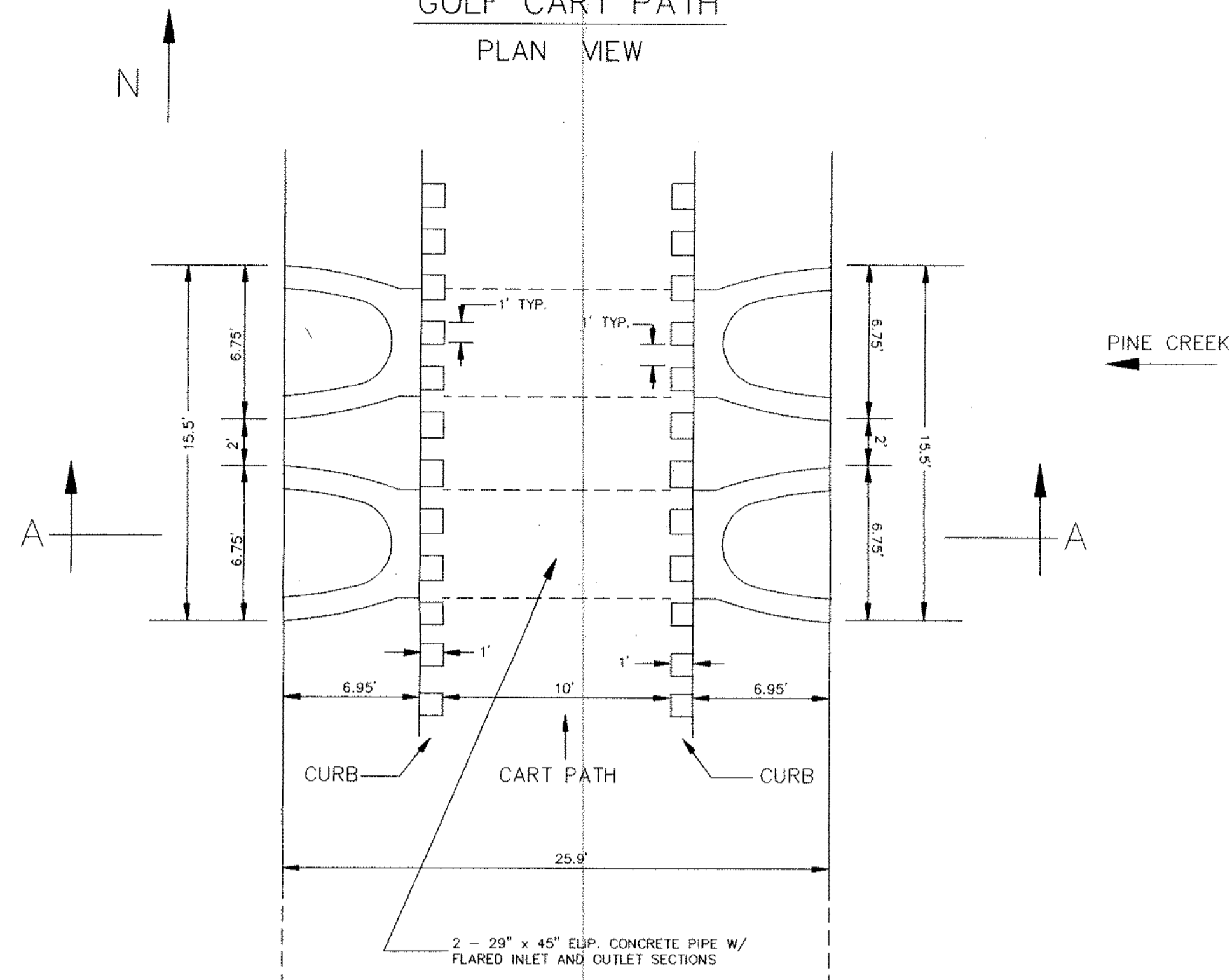
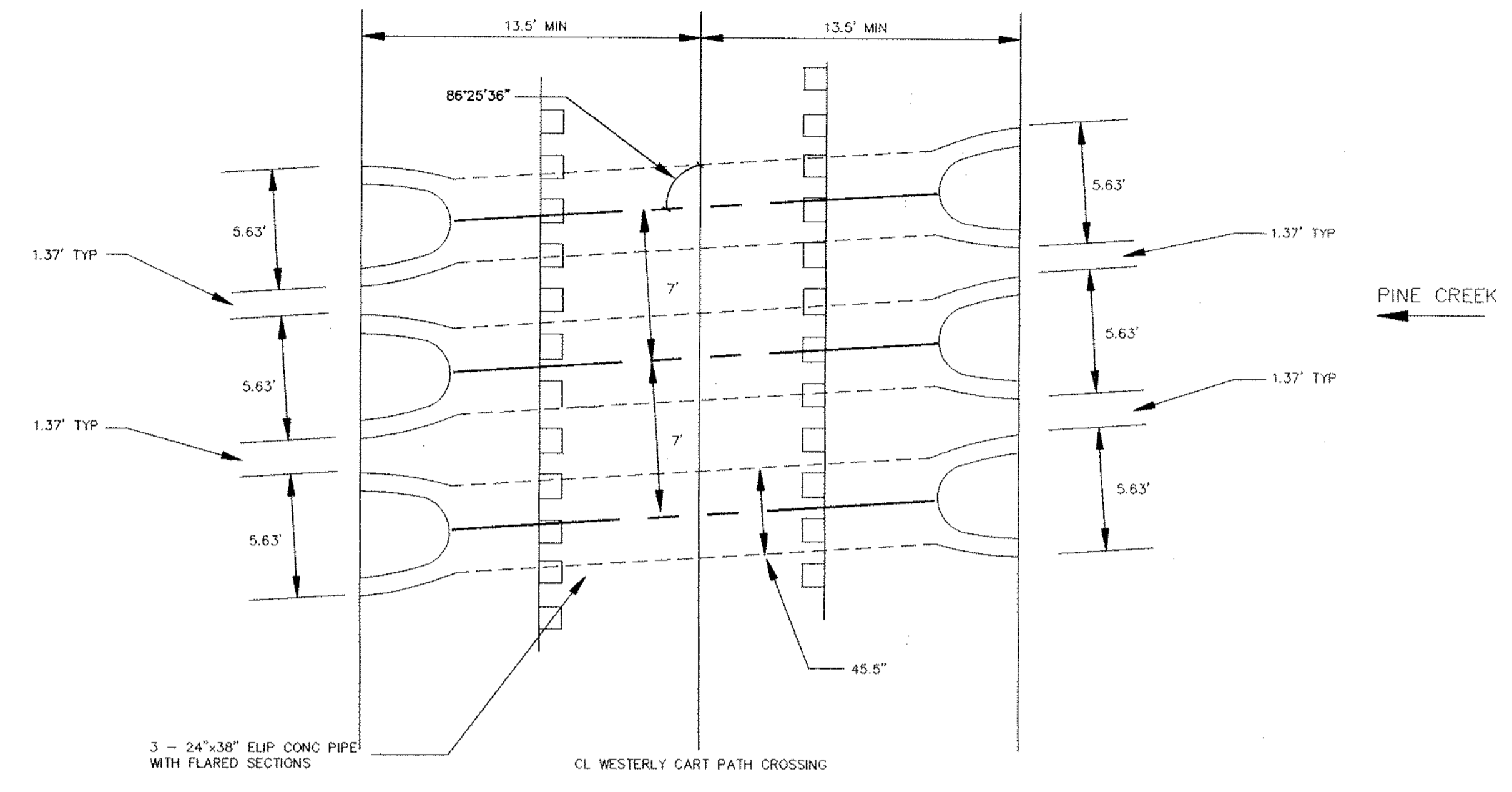


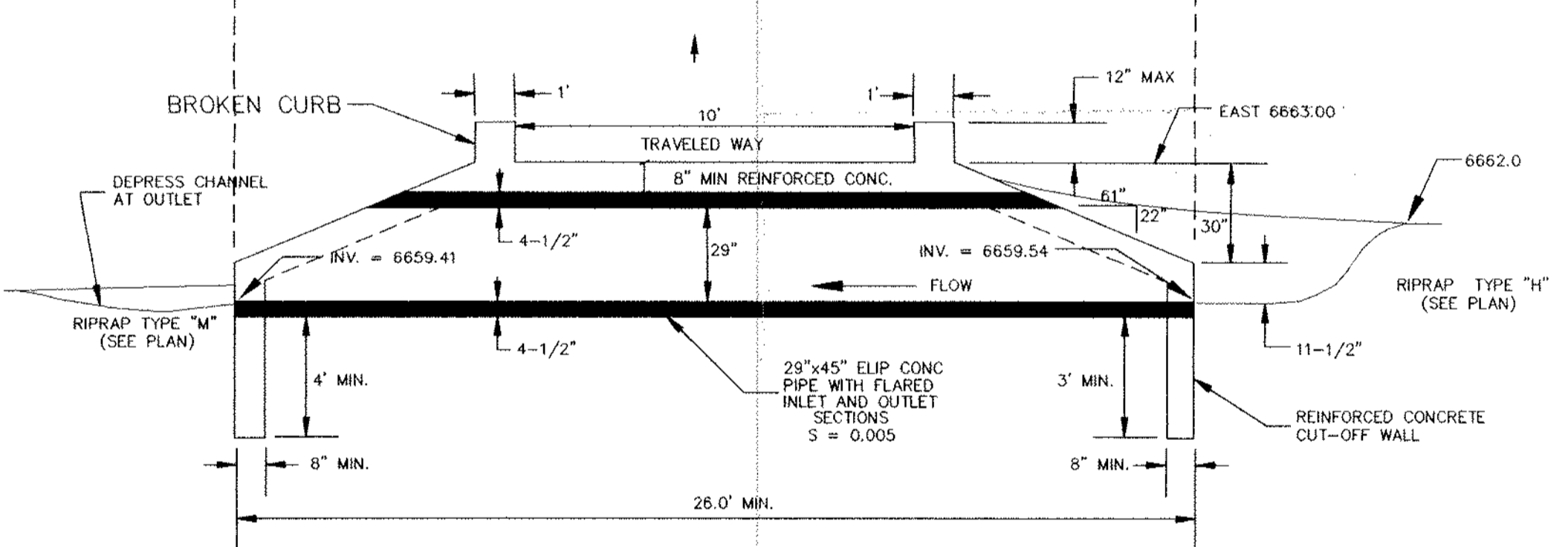
EASTERLY
GOLF CART PATH
PLAN VIEW



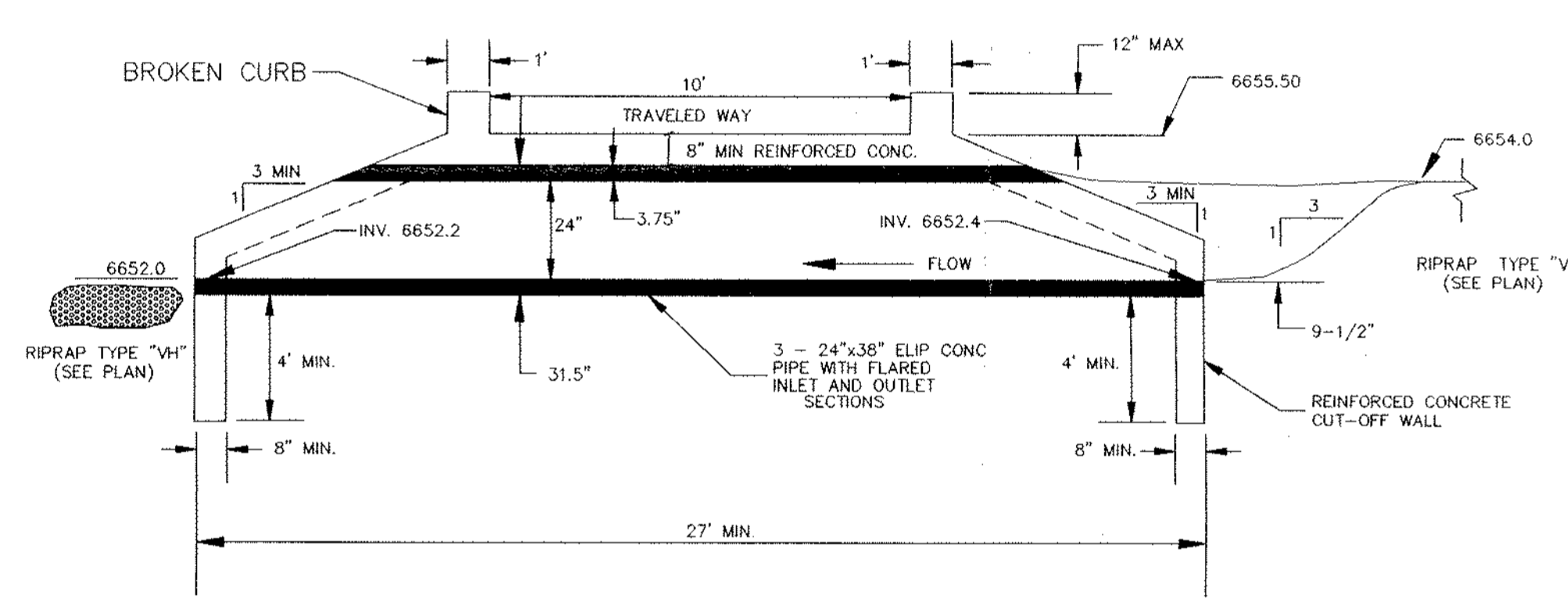
WESTERLY
CL WESTERLY CART PATH
PLAN VIEW



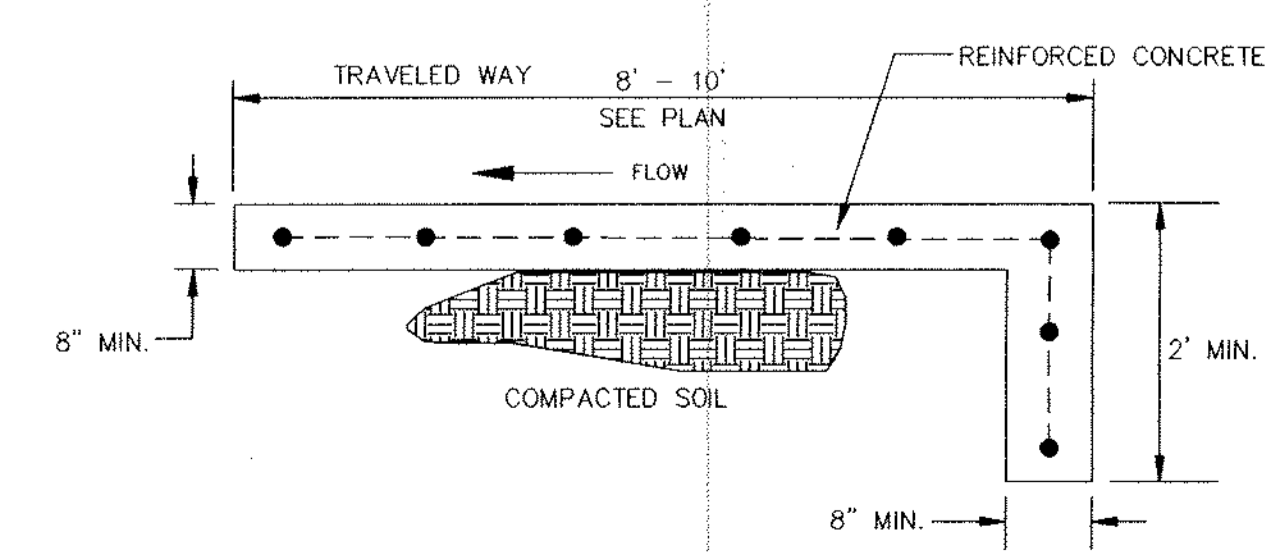
EASTERLY
GOLF CART PATH
SECTION A-A



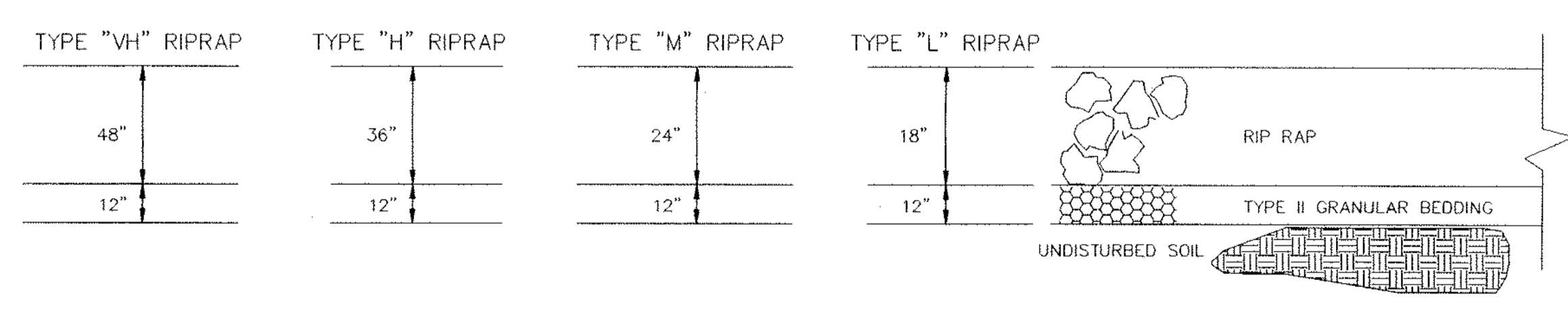
WESTERLY
GOLF CART PATH
SECTION A-A



TYPICAL SECTION GOLF CART PATH
PAVEMENT BELOW THE 100 YEAR
WATER SURFACE WHERE INDICATED(SEE PROFILE)



TYPICAL SECTION TYPE "VH", "H", "M" "L" RIPRAP



STANDARD DETAILS SHOWN WERE REVIEWED ONLY AS TO THEIR APPLICATION ON THIS PROJECT.

Kyle R. Campbell 11-7-97
KYLE R. CAMPBELL, COLORADO P.E. #29794
FOR AND ON BEHALF OF JR ENGINEERING, LTD.

X:\8716\4 DRAWINGS\CARTPATH\87161406.DWG
FILENAME: 87161406 DATE: 10/16/97 XREFS: NONE

UNTIL SUCH TIME AS THESE
DRAWINGS ARE REVIEWED
BY THE APPROPRIATE AGENCIES,
THEIR USE IS LIMITED BY
WRITTEN AUTHORIZATION.

48 HOURS BEFORE YOU DIG,
CALL UTILITY LOCATORS
1-800-922-1987
CITY OF COLORADO SPRINGS DEPT. OF UTILITIES
GAS, ELECTRIC, WATER AND WASTEWATER

JR Engineering, Ltd.
4935 North 30th Street
Colorado Springs, Colorado 80919
(719) 593-2593 • FAX (719) 528-6613

SCALE	NTS	NO.	REVISION	BY	DATE
DATE	9/15/97				
DES. BY	BAP				
CHK. BY					
DWN. BY	BAP				

CHAPEL HILLS BOX CULVERT
DETAIL SHEET

SHEET 2 OF 3

JOB NO. 8716.14