

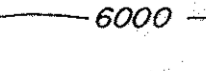



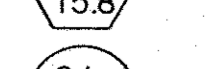
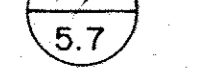



SCALE: 1" = 100'
CONTOUR INTERVAL = 2'

LEGEND

-  STORM SEWER INLET
-  CROSSSPAN
-  EXISTING CONTOUR
-  DIRECTION OF FLOW
-  MAJOR AREA BOUNDARY
-  MINOR AREA BOUNDARY
-  MAJOR AREA DESIGNATION AREA IN ACRES
-  MINOR AREA DESIGNATION AREA IN ACRES
-  5 YEAR FLOW IN c.f.s.

DRAINAGE PLAN
CHEYENNE MEADOWS BLVD.
AT
U.S. HIGHWAY 85 - 87
FOR
GATES LAND CO.

DREXEL, BARRELL & CO.
REGISTERED SURVEYORS
CONSULTING ENGINEERS E-2214
BOULDER, COLORADO

10-8-80 FLOWS, BASINS B&D
10-1-80 BASIN NOTES
REV. 7-28-80 ADDED STORM SEW. REV. INT.
DATE 9-10-79 DRAWN R.P. NO. 2D746
SCALE 1" = 100'