

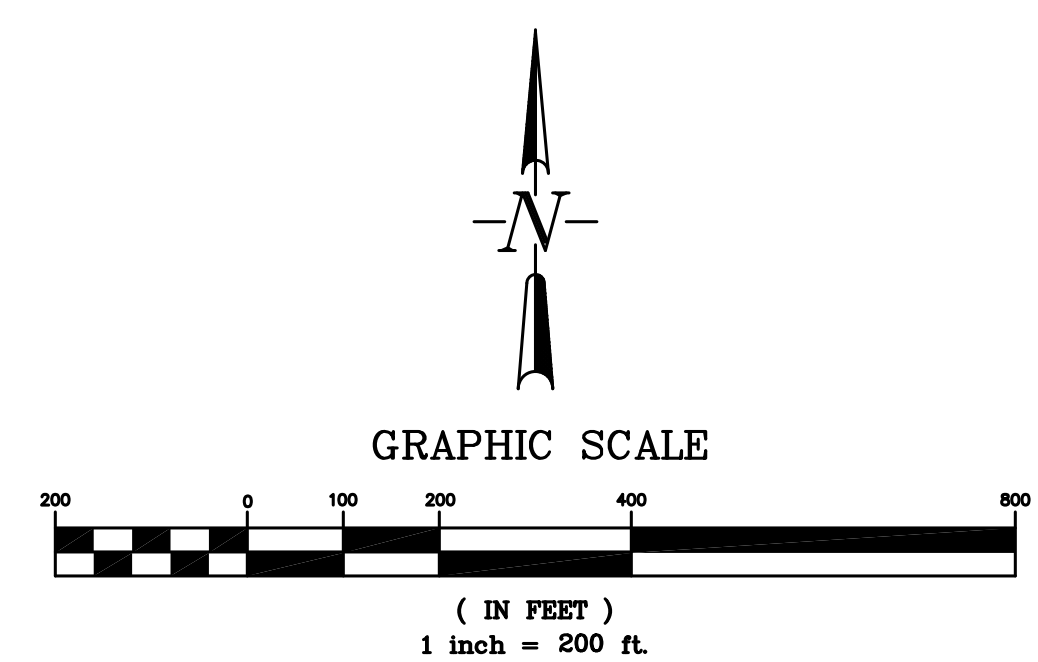
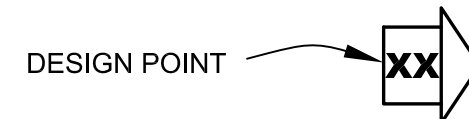
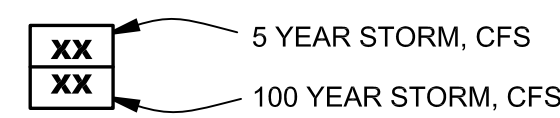
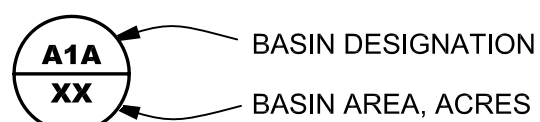
DRAINAGE DATA		
DESIGN POINT	Q5 (CFS)	Q100 (CFS)
DP1	14.7	31.2
DP2	20.8	39.4
DP3	35.0	69.4
DP4	25.8	49.3
DP5	52.8	103.4
DP6	35.1	69.2
DP7	36.2	72.3
DP8	82.5	162.9
DP9	86.9	173.2
DP10	20.0	41.3
DP11	10.3	23.9
DP12	24.8	53.8
DP13	26.3	57.5
DP14	40.2	89.5
DP15	40.9	91.5
DP16	100.5	210.2
DP17	4.6	10.7
DP18	4.6	10.8
DP19	7.1	16.5
DP20	11.7	27.1
DP21	12.4	28.6
DP22	23.8	54.9
DP23	10.3	23.7
DP24	33.3	76.8
DP25	126.9	271.0

INLET TABLE	
I-1	30" D10R
I-2	20" D10R
I-3	20" D10R

RCP PIPE TABLE	
DESIGNATION	SIZE
P-1	36"
P-2	30"
P-3	30"




**LEGEND**



DESIGNED BY: MAB  
 PROJECT ENGINEER: MAB  
 PROJECT MANAGER: MAB  
 DATE: 3/12/12  
 JOB NO.: 080701  
 CAD FILE NO.: DRAINAGE.dwg  
 DRAWN BY: SMH  
 SCALE: 1"=200'  
 HORIZ.: 1/2"=  
 VERT.: 1/4"=  
 SHEET NO.:

PREPARED BY:



3620 Austin Bluffs Parkway  
 Suite 200  
 Colorado Springs, CO 80918  
 (719) 586-5212  
 fax: (719) 586-5841

NO.	DATE	REVISION	BY

**MASTER DEVELOPMENT DRAINAGE PLAN  
 CLOUD FAMILY PARTNERSHIP PROPERTY  
 CITY OF COLORADO SPRINGS, COLORADO  
 EXISTING DRAINAGE CONDITIONS**