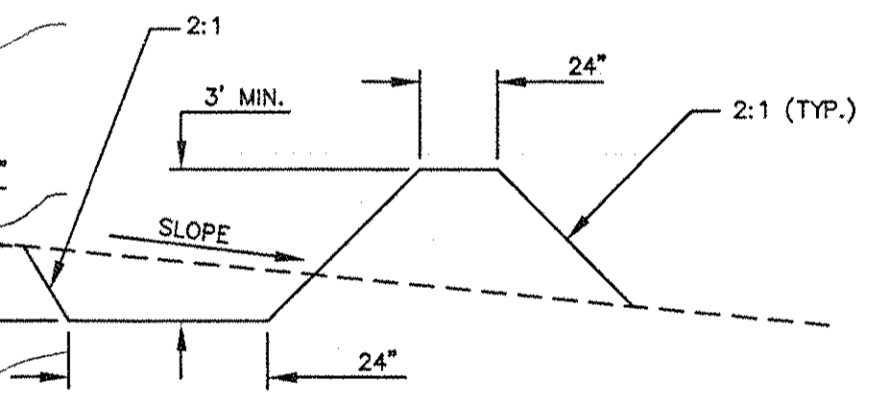
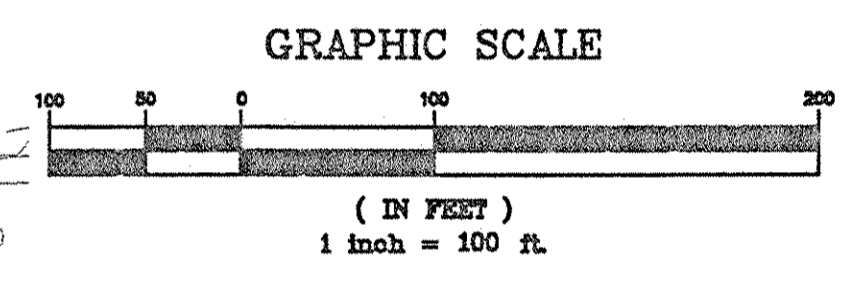
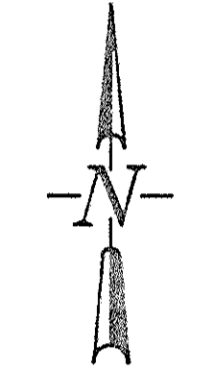


- LEGEND**
- XX BASIN DESIGNATION
 - XX BASIN AREA, ACRES
 - XX 5 YEAR STORM, CFS
 - XX 100 YEAR STORM, CFS
 - XX 5 YEAR ACCUMULATED FLOW, CFS
 - XX 100 YEAR ACCUMULATED FLOW, CFS
 - MAJOR BASIN BOUNDARY
 - PROPOSED STORM SEWER
 - PROPOSED STORM SEWER INLET



SECTION A-A BERM DETAIL
WESTERN DIKE
TYPICAL SECTION
N.T.S.

STATEMENT:
THE CITY OF COLORADO SPRINGS RECOGNIZES THE DESIGN ENGINEER AS HAVING RESPONSIBILITY FOR THE DESIGN; THE CITY HAS LIMITED ITS SCOPE OF REVIEW ACCORDINGLY. RESUBMITTAL REQUIRED IF CONSTRUCTION HAS NOT COMMENCED WITHIN 180 DAYS AFTER REVIEW DATE.

REVIEW:
STREET DESIGN: _____ DATE _____
ROUGH CUT REVIEW: _____ DATE _____
DRAINAGE DESIGN: _____ DATE _____
FILED IN ACCORDANCE WITH SECTION 15-3-906 OF THE CODE OF COLORADO SPRINGS 1980, AS AMENDED. _____ DATE _____

DESIGN DATA:

SIDEWALKS: WOTH	ASPHALT THICKNESS: AC Surface
LOCATION: Attached	AC Base
Delivered: F from P/L	AGG. BASE THICKNESS
	Class 0
	Class 1
	Class 2

CURB TYPE 1 0 2 0 3 0
R/W WIDTH _____ f/c - f/c
STREET TYPE _____

CALL BEFORE YOU DIG

UTILITIES
1-800-922-1987

NOTE: EXISTING UTILITIES ARE SHOWN TO A REASONABLE DEGREE OF ACCURACY ON THIS PLAN. IT SHALL BE THE CONTRACTOR'S RESPONSIBILITY TO VERIFY THE EXACT LOCATION OF ALL UTILITIES BEFORE COMMENCING WORK.

NO.	DATE	REVISION	BY

ADP Associated Design Professionals, Inc.

118 North Tejon Street, Suite 400
Colorado Springs, CO 80903
(719) 633-4992
fax: (719) 633-2639

CROWN HILL MESA
SUBDIVISION
CITY OF COLORADO SPRINGS, COLORADO
PROPOSED - DRAINAGE PLAN

SCALE: HORZ. 100' VERT. _____	JOB NO. 950304
BENCH MARK:	DATE 11/15/95
	SHEET NO. 2
	OF 2