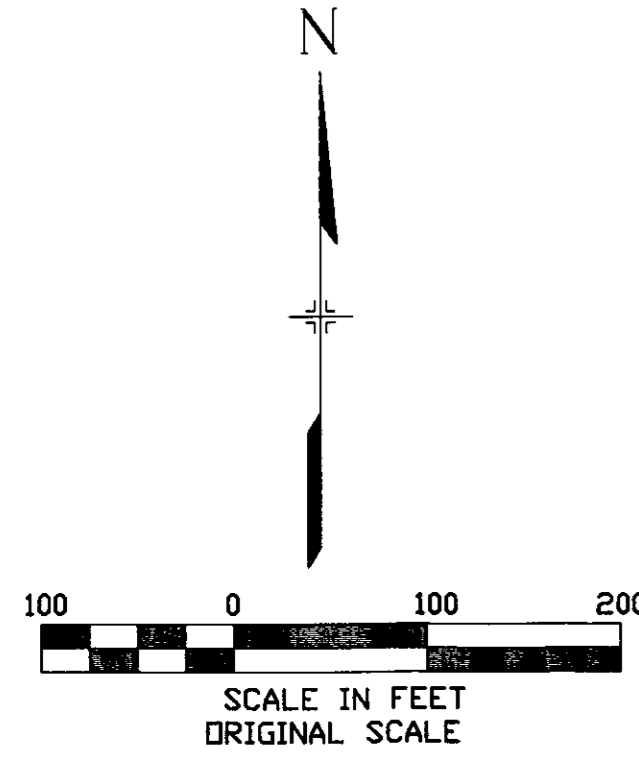


VICINITY MAP

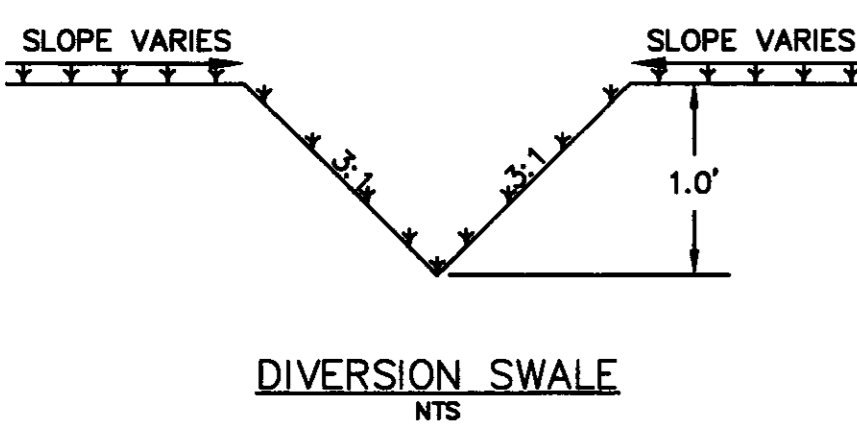
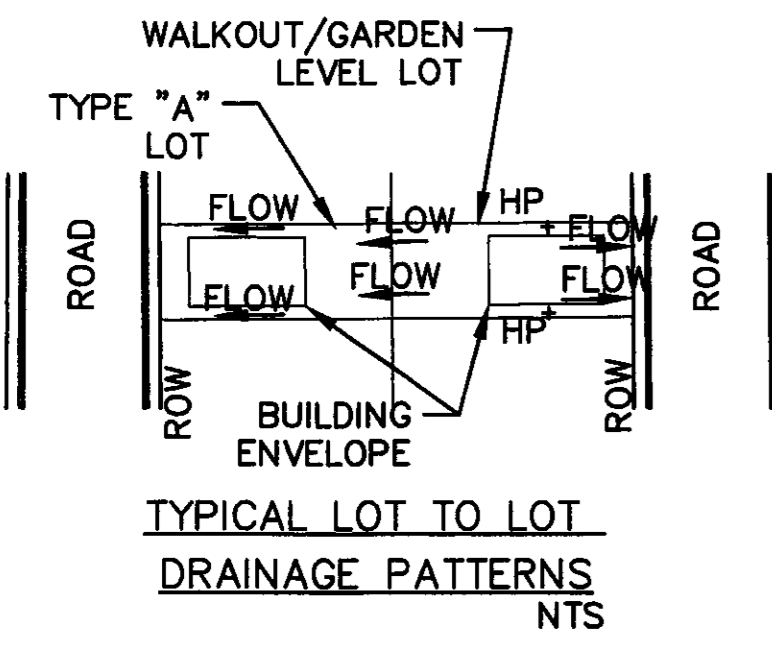
LEGEND

- RIGHT OF WAY
- DRAINAGE BASIN BOUNDARY
- - - PROPOSED CONTOUR
- - - EXISTING CONTOUR
- - - PROPOSED STORM SEWER W/ SIZE OF PIPE
- - - 100-YEAR FLOODPLAIN
- - - PROPOSED D10R INLET
- - - PROPOSED MANHOLE
- - - PROPOSED FLOW DIRECTION ARROW
- ▲ DESIGN POINT
- BASIN DESIGNATION
- "C" COEFFICIENT (100 YR)
- BASIN AREA (ACRES)



SUR-BASIN DATA SUMMARY

DESIGN POINT	Q <sub>5</sub> (cfs)	Q <sub>100</sub> (cfs)
50	32.3	73.6
51	49.2	111.9
52	50.1	114.0
53	57.7	131.4
54	100.7	222.8



NO.	DATE	DESCRIPTION REVISIONS	BY

NAME: S:\05185.001(Powerwood)\dwg\Drainage\DR02.dwg	BENCHMARK DATA(ELEV.)
PCP: Matrix.ctb	(DATUM)
PLOT DATE: Jul 21, 2005 11:29am	(DESCRIPTION/LOCATION)


**Matrix Design Group, Inc.**  
 Integrated Design Solutions 2925 Professional Place, Suite 202  
 Colorado Springs, CO 80904  
 Phone 719-575-0100  
 Fax 719-575-0208

**CUMBRE VISTA FILING NO. 1**  
 PRELIMINARY/FINAL DRAINAGE REPORT  
 INTERIM CONDITIONS  
 DRAINAGE MAP  
 CUMBRE VISTA FILING 1

DESIGNED BY: RGG	SCALE: 1"=100'	DATE ISSUED: APRIL 2005
DRAWN BY: RGG	HORIZ: N/A	SHEET NO. 2 OF 3 SHEETS
CHECKED BY: RGG	VERT: N/A	DP02