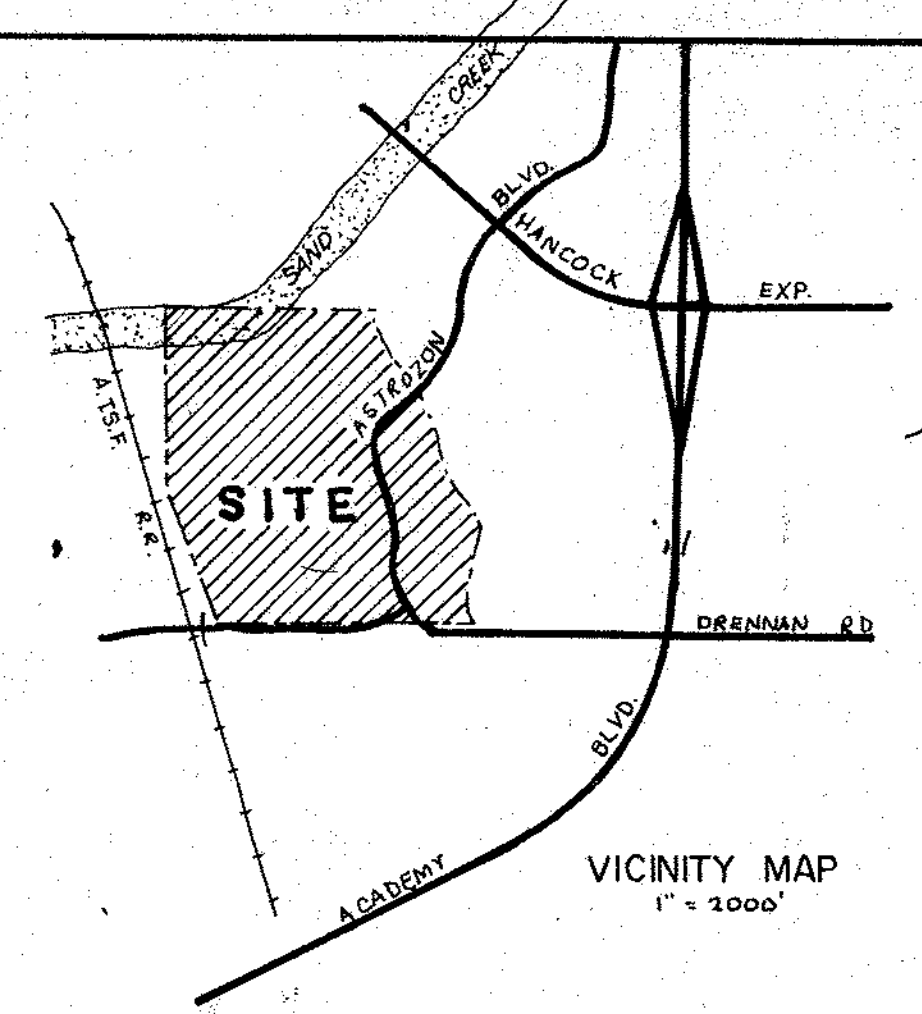
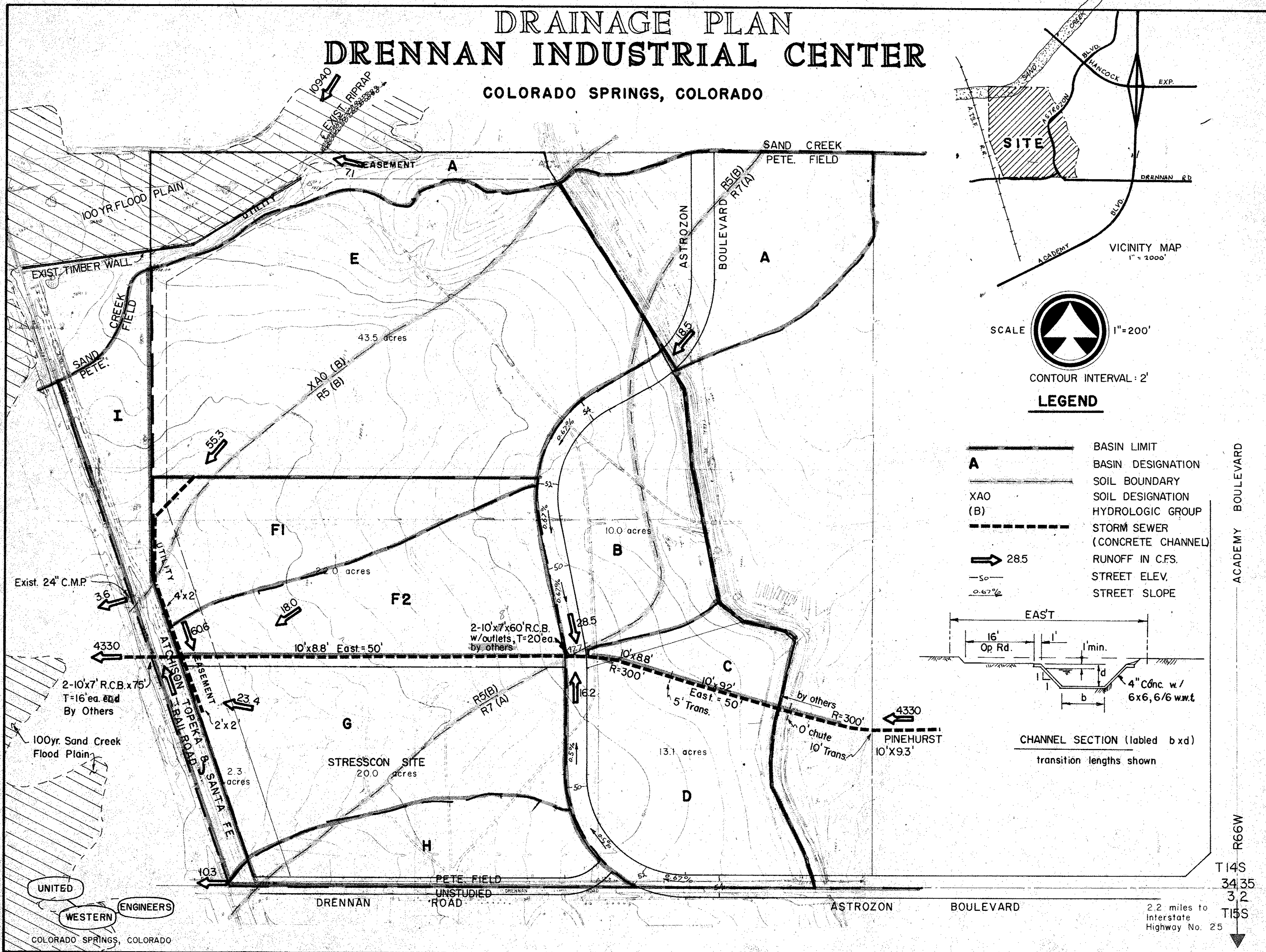


DRAINAGE PLAN DRENNAN INDUSTRIAL CENTER

COLORADO SPRINGS, COLORADO

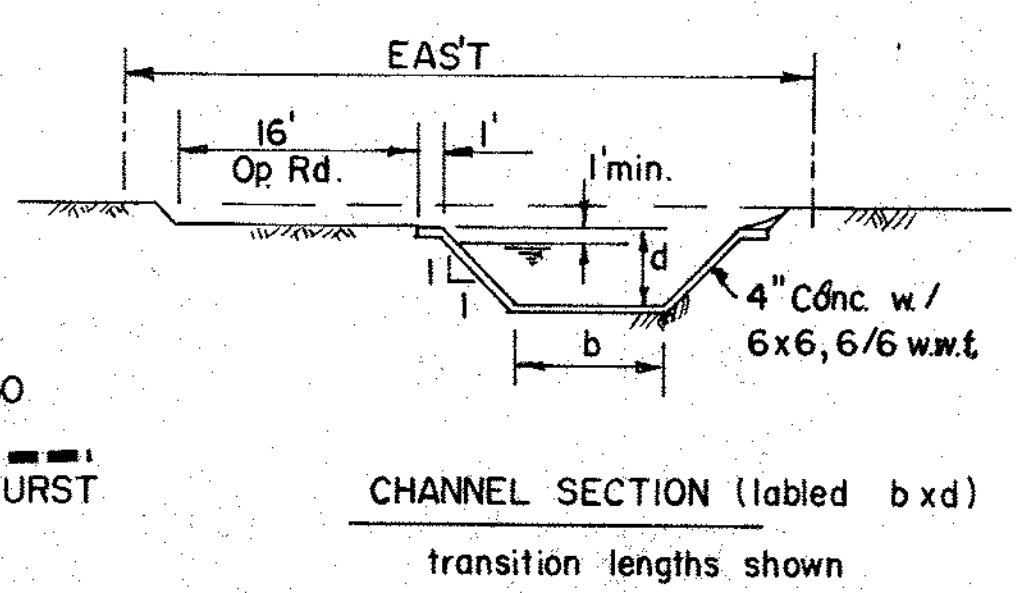


SCALE 1" = 200'

CONTOUR INTERVAL: 2'

LEGEND

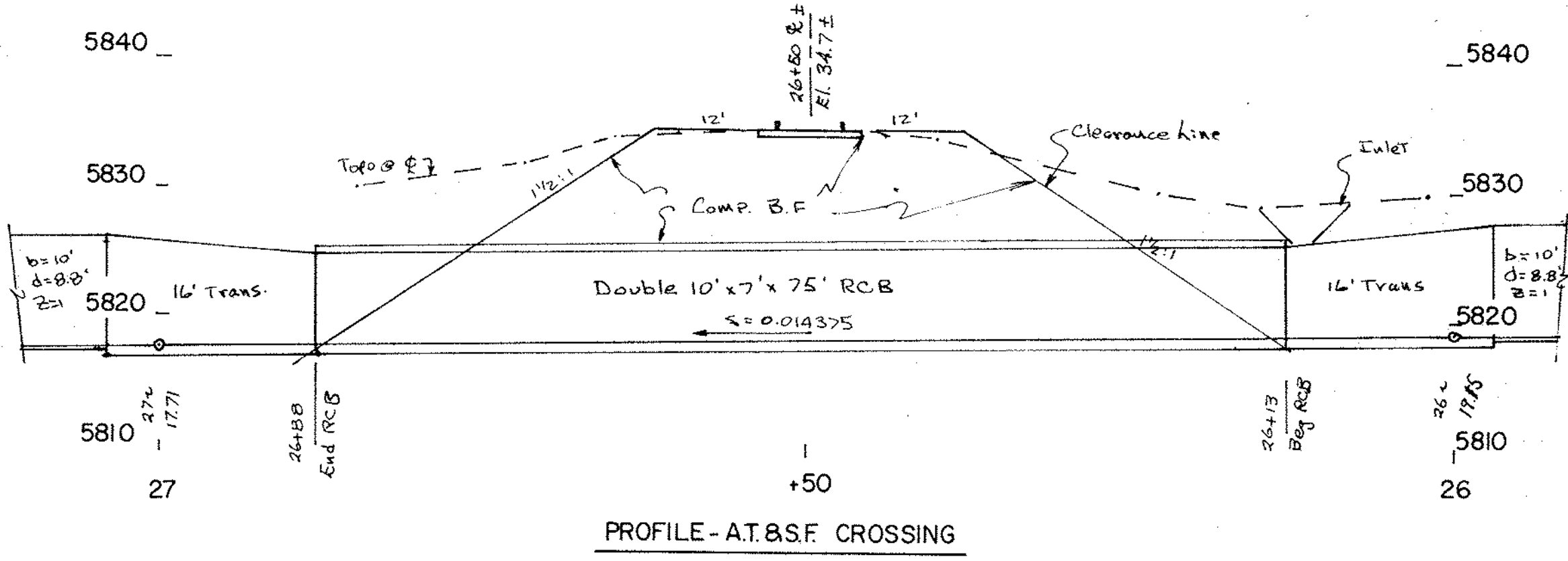
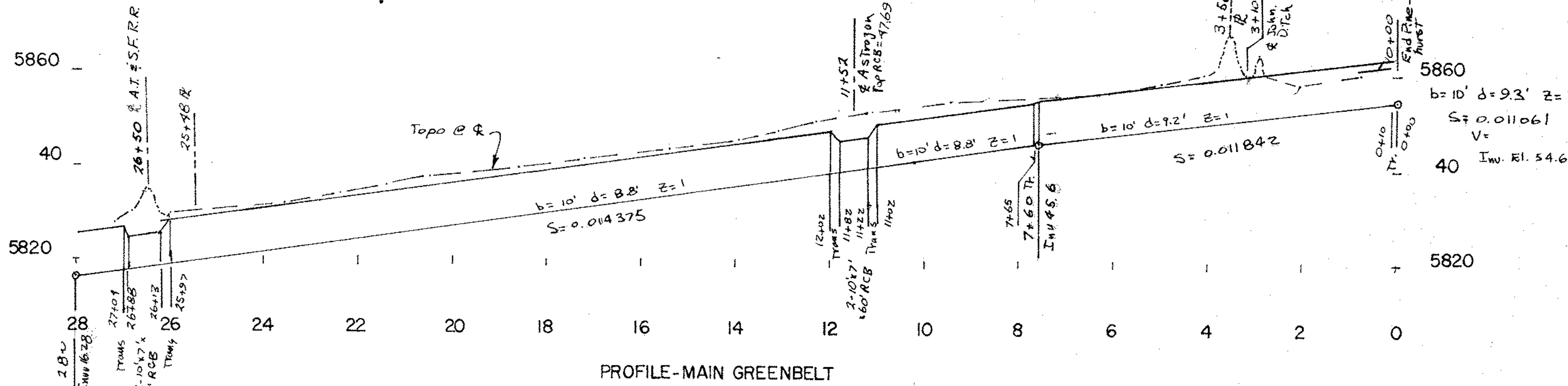
- BASIN LIMIT
- BASIN DESIGNATION
- SOIL BOUNDARY
- SOIL DESIGNATION
- HYDROLOGIC GROUP
- STORM SEWER (CONCRETE CHANNEL)
- RUNOFF IN C.F.S.
- STREET ELEV.
- STREET SLOPE



UNITED WESTERN ENGINEERS
COLORADO SPRINGS, COLORADO

2.2 miles to Interstate Highway No. 25

ACADEMY BOULEVARD
R66W
T14S
3435
3.2
T15S



DRENNAN INDUSTRIAL CENTER
DRAINAGE DETAILS