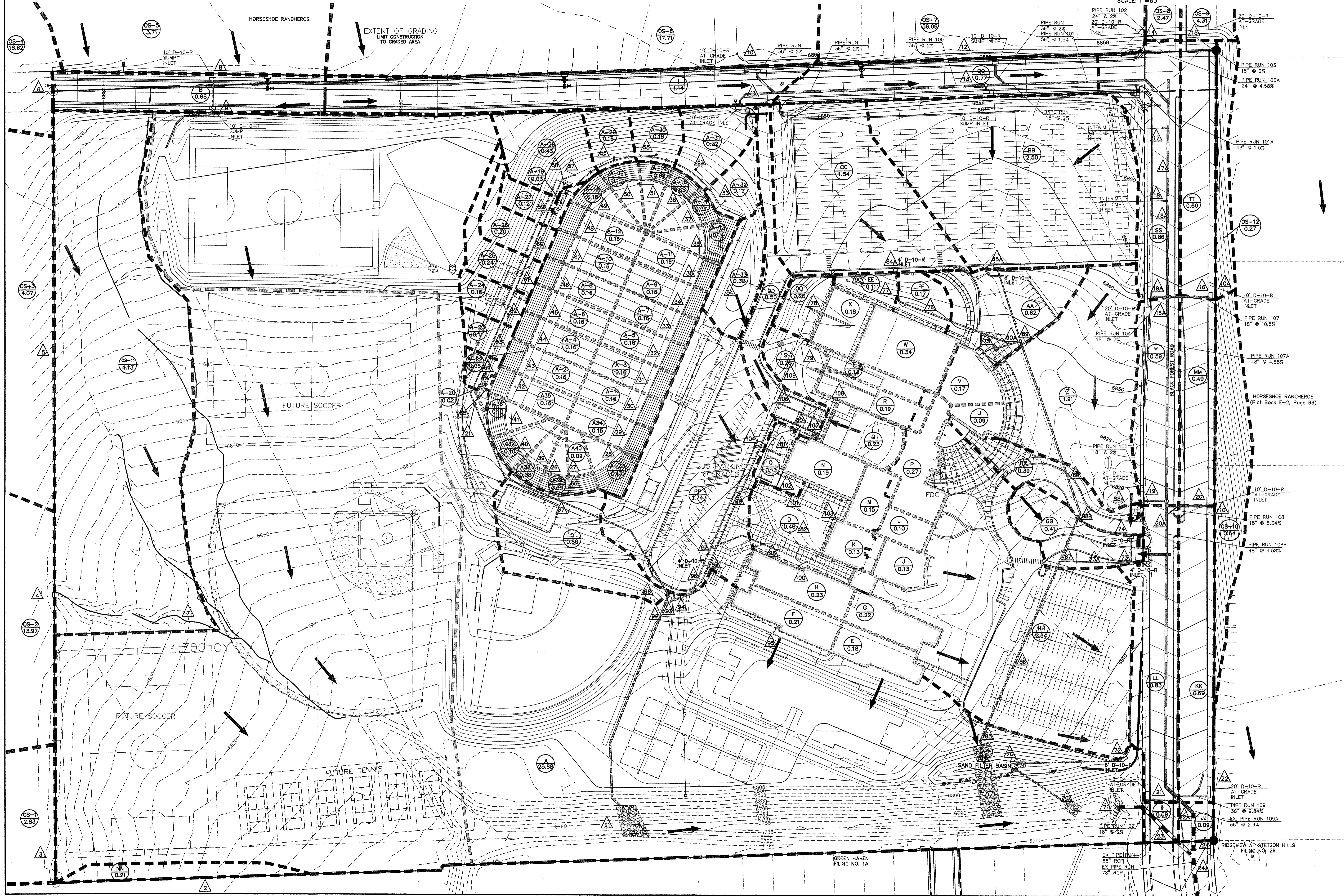
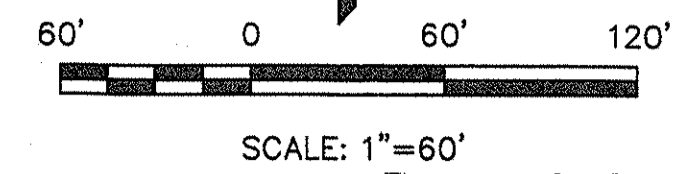


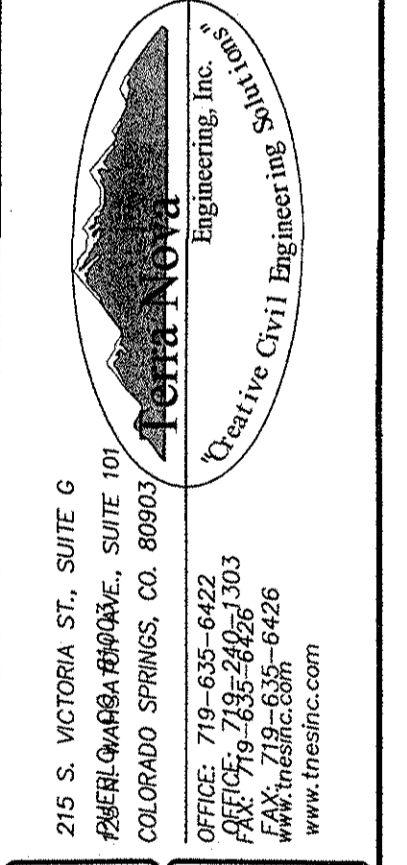
D-49 HIGH SCHOOL NO. 3 COLORADO SPRINGS, COLORADO DRAINAGE MAP-FINAL BUILD-OUT JUNE 2007

- LEGEND**
- P-7
2.72 BASIN DESIGNATION
AREA IN BASIN (AC)
 - D DESIGN POINT
 - BASIN BOUNDARY
 - PROPOSED BASIN LINE MINOR
 - EXISTING 2' CONTOUR
 - EXISTING 10' CONTOUR
 - DIRECTION OF FLOW



REVISIONS	NO.	DESCRIPTION	DATE
UNTIL SUCH TIME AS THESE REVISIONS ARE INCORPORATED BY THE APPROPRIATE REVIEWING AGENCIES AND SURVING, INC. APPROVES THEIR USE, ONLY APPROVES THEIR USE ONLY DESIGNATED BY WRITTEN AUTHORIZATION.			

PREPARED FOR:
FALCON SCHOOL DISTRICT 49
ATTN: HENRY REITMESNER
10850 E. WOODMEN ROAD
FALCON, CO. 80831
719-495-1004



218 S. VICTORIA ST., SUITE G FALCON, COLORADO 80831 OFFICE: 719-435-6422 FAX: 719-435-6423 www.falconinc.com	
D-49 HIGH SCHOOL NO. 3	DRAINAGE MAP - FINAL BUILD-OUT
DESIGNED BY DLM	DRAWN BY DLM
CHECKED BY LDR	
H-Scale 1"=60'	V-Scale N/A
JOB NO. 0567.00	DATE ISSUED 5/1/07
SHEET NO. 1 OF 1	