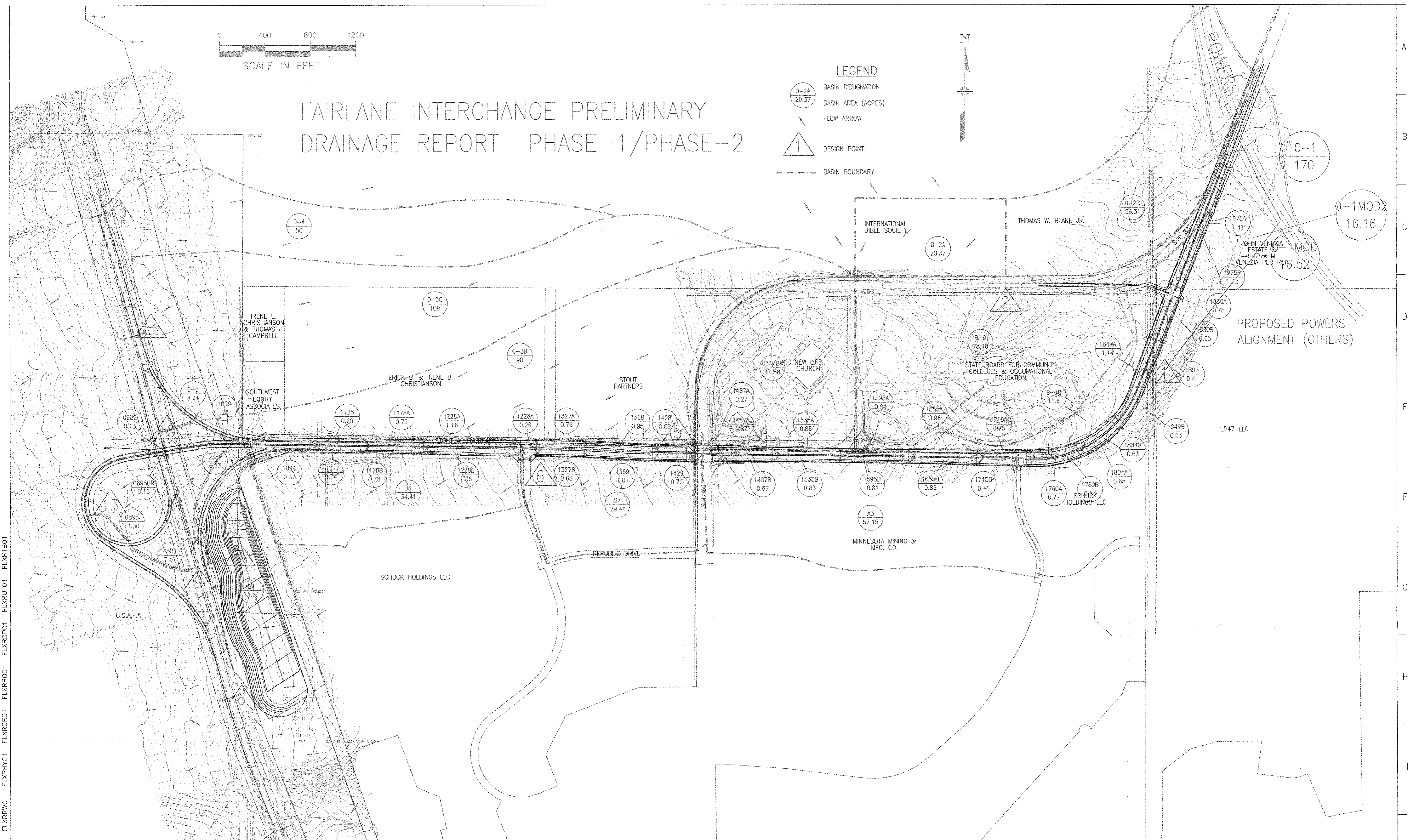



FAIRLANE INTERCHANGE PRELIMINARY DRAINAGE REPORT PHASE-1/PHASE-2

LEGEND

- BASIN DESIGNATION
- BASIN AREA (ACRES)
- FLOW ARROW
- DESIGN POINT
- BASIN BOUNDARY




Computer File Information

Creation Date: 02/25/98	Initials: RBB
Last Modification Date: 02/25/98	Initials: RBB
Full Path: S:\3821\CADD\xref\	
Drawing File Name: FLXRHYBN.DWG	
Acad Ver. 14	Scale: 1:400
	Units: ENGLISH

Index of Revisions

NO.	DATE	DESCRIPTION



DANIEL, MANN, JOHNSON, & MENDENHALL
 1490 West Fillmore Street, Suite 101
 Colorado Springs, Colorado 80904
 Phone: (719) 471-9866 Fax: (719) 471-9063

As Constructed

No Revisions:
Revised:
Void:

FAIRLANE PARKWAY/I-25 INTERCHANGE

Sheet Subset: Roadway	Subset Sheets: 1 of 1
-----------------------	-----------------------

Designer: RBB

Detailer: RBB
Checked:
Sheet Number 1 of ___

15.35 XREF = FLXRBASE FLXRRW01 FLXRRH01 FLXRRG01 FLXRRD01 FLXRRU01 FLXRTB01