
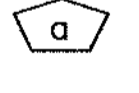


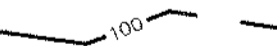



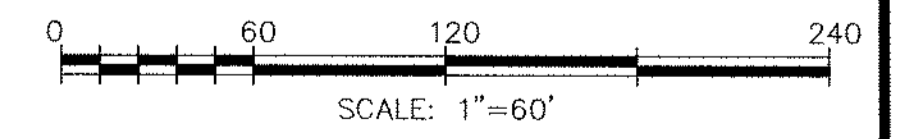



BASIN	Q5 [CFS]	Q100 [CFS]
EX-A	20	41

DESIGN POINT	Q5 [CFS]	Q100 [CFS]	DESCRIPTION
exA	20	41	DISCHARGE INTO NICHOLS BLVD


- LEGEND**
- BASIN IDENTIFIER  BASIN AREA [AC]
  - DESIGN POINT IDENTIFIER 
  - DRAINAGE BASIN BOUNDARY 
  - SURFACE FLOW DIRECTION 
  - EXISTING MAJOR CONTOUR (10') 
  - EXISTING MINOR CONTOUR (2') 
  - PROPOSED MAJOR CONTOUR (10') 
  - PROPOSED MINOR CONTOUR (2') 



REV.	DESCRIPTION	BY	DATE
1.	PER CITY ENGINEERING COMMENTS	CDK	12/6/06

 FOR BURIED UTILITY INFORMATION  
**48 HRS BEFORE YOU DIG**  
 CALL 1-800-922-1987  
 UTILITY NOTIFICATION CENTER OF COLORADO  
 IT'S THE LAW

PREPARED FOR:  
**FF INVESTMENTS, LLC**  
 3710 SINTON ROAD, SUITE 200  
 COLORADO SPRINGS, CO 80907  
 (719) 473-7763



<b>NICHOLS BUSINESS CENTER MDDP</b>		DRAWN BY: CDK	DATE: 12/6/06
		SCALE: 1"=60'	JOB NUMBER: 90526
<b>EXISTING CONDITIONS DRAINAGE MAP</b>		SHEET: 1 OF 2	