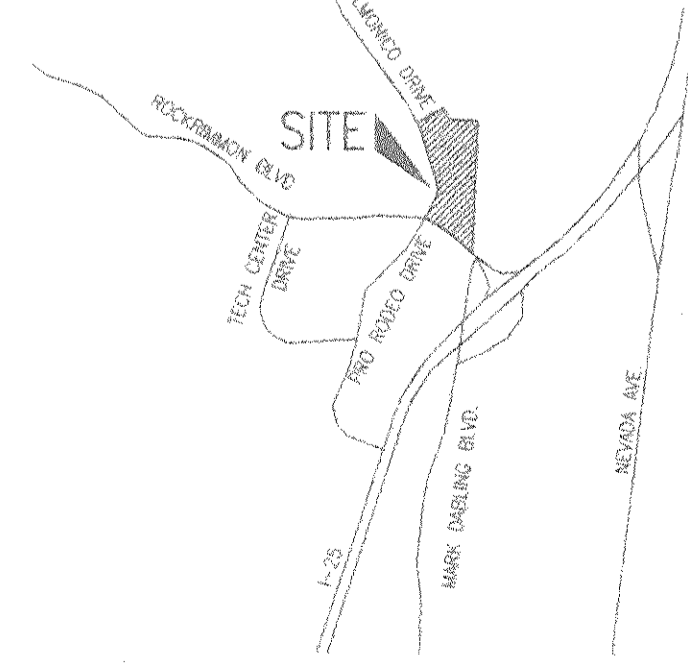
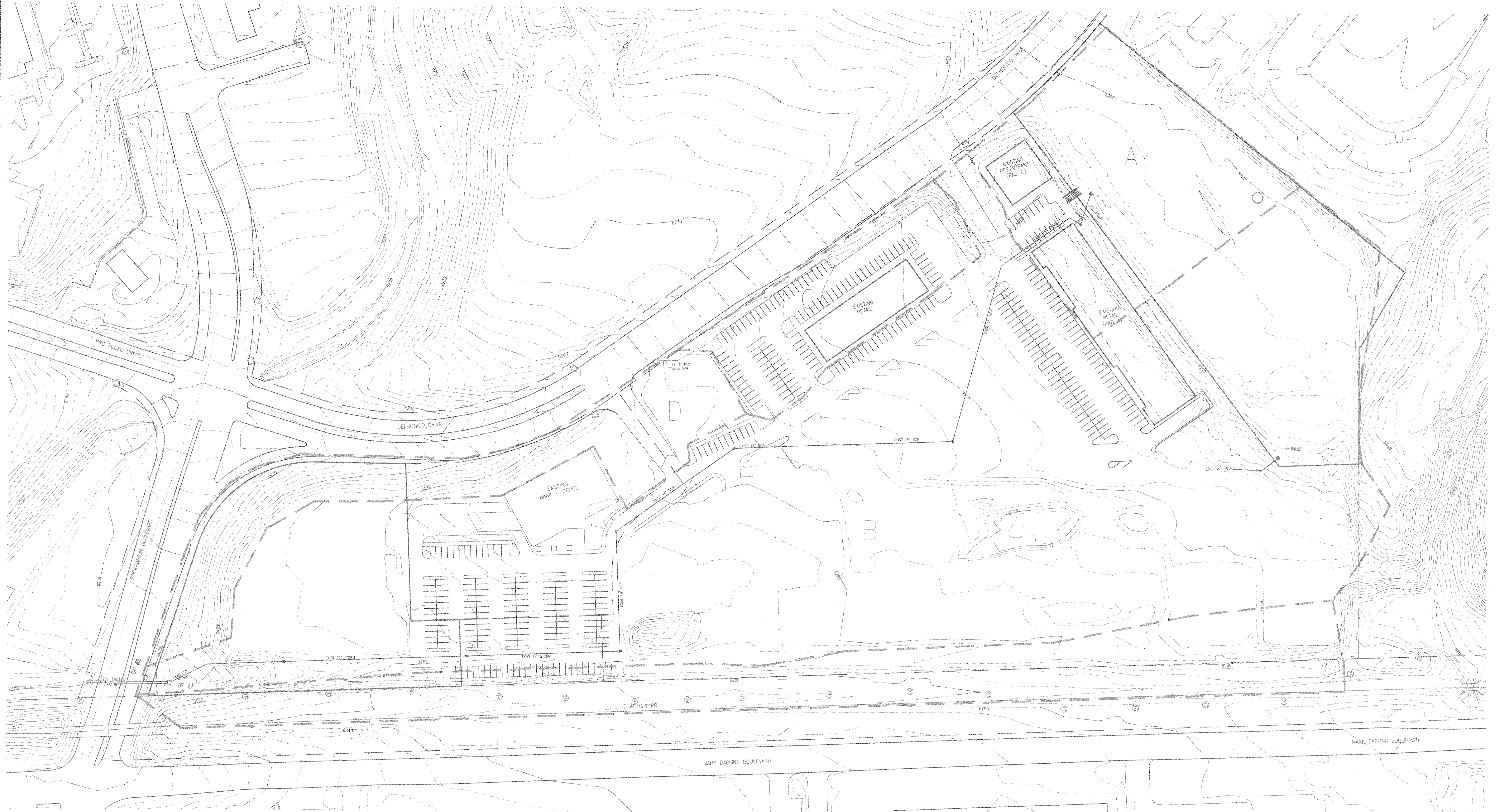


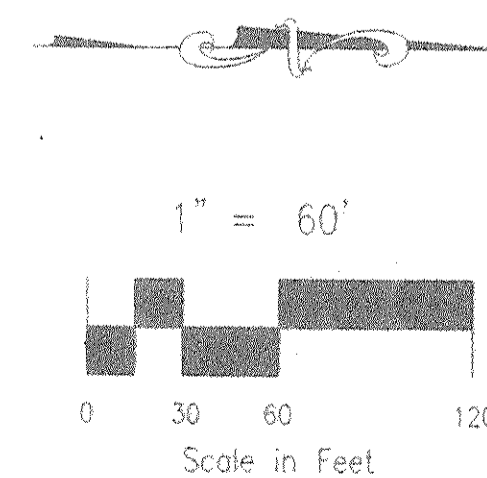
# NORTH POINTE

## HISTORIC DRAINAGE PLAN



Vicinity Map  
NOT TO SCALE

SUMMARY TABLE			
BASIN	AREA (Ac)	Q5 (cfs)	Q100 (cfs)
A	2.96	4.2	8.6
B	17.75	16.9	34.4
C	1.23	6.3	11.8
D	2.23	2.9	7.0
E	3.66	2.8	6.7
DP #1	20.71	19.3	39.5
DP #2	27.53	24.8	52.3



- LEGEND**
- EXISTING 2' CONTOUR
  - EXISTING 10' CONTOUR
  - PROPOSED 2' CONTOUR
  - PROPOSED 10' CONTOUR
  - DIRECTION OF FLOW
  - PROPOSED SILT FENCE
  - PROPOSED HAYBALES

EXHIBIT 1  
FILE: 970305PNDWG 7/16/98

**ROCKWELL MINCHOW**  
CONSULTANTS, INC.

NORTH POINTE HISTORIC DRAINAGE PLAN			
TITLE :	SCALE : 1"=60'	DRAWN BY : KC	97-074
DATE : 7/16/98	CHECKED BY : KDR	JOB NO.	