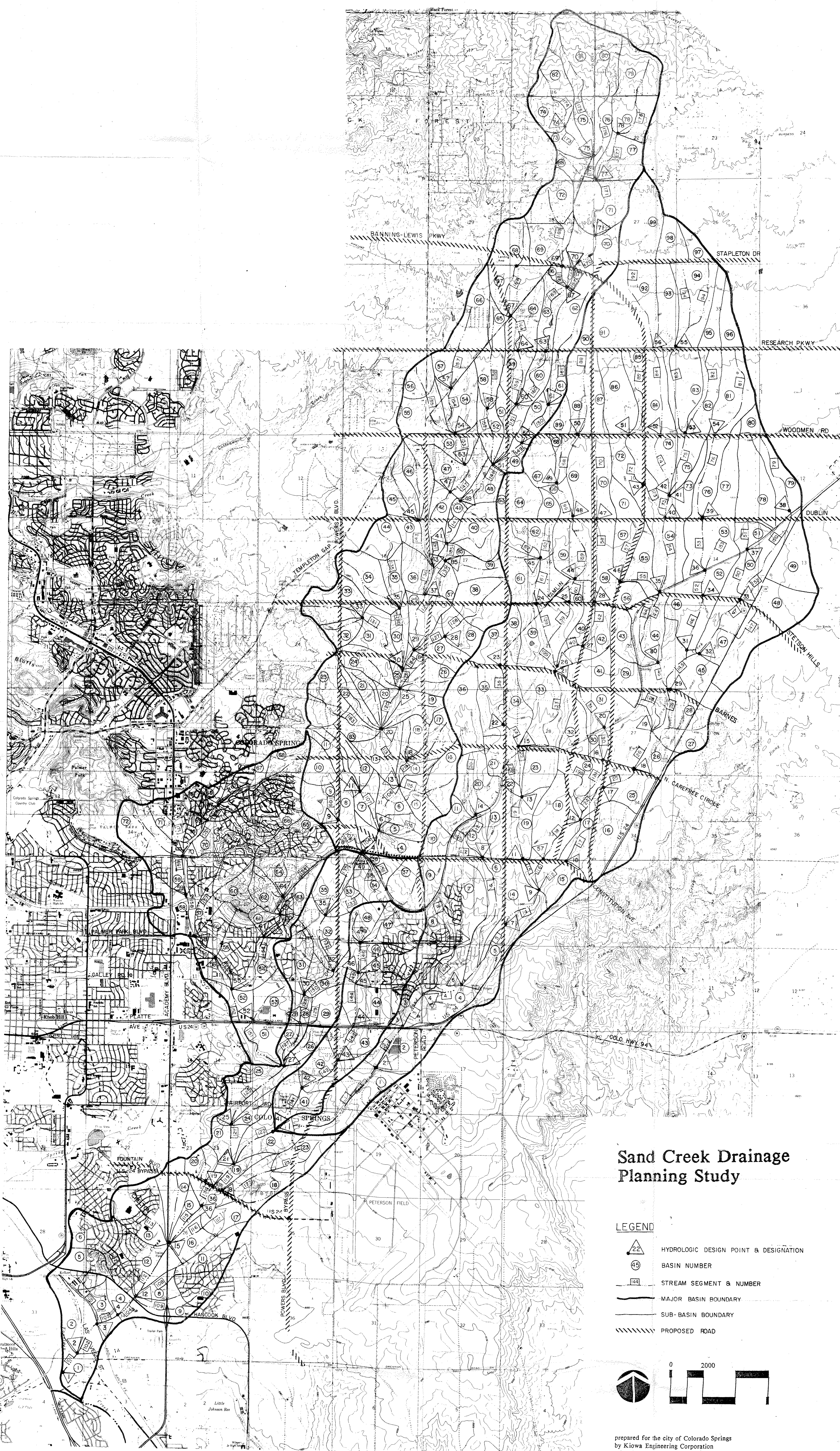






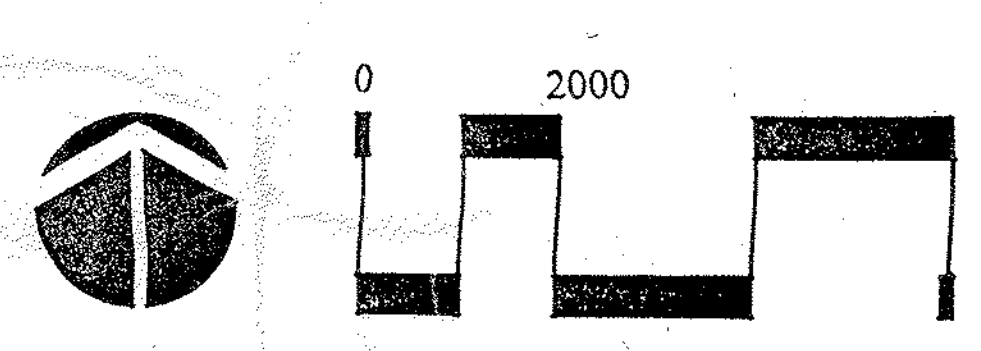


DRAINAGE BASIN DATA AND PEAK FLOW RATES SHOWN ON THIS DRAWING REPRESENTS THE BASELINE HYDROLOGIC CONDITION AND DOES NOT REFLECT CHANGES TO THE HYDROLOGY BECAUSE OF THE CHANNEL AND DETENTION BASIN FACILITIES PRESENTED ON THE PRELIMINARY DESIGN PLANS. FOR PEAK DISCHARGE DATA ASSOCIATED WITH THE RECOMMENDED ALTERNATIVE PLAN, REFER TO SECTION VII OF THIS REPORT. PEAK DISCHARGE DATA FOR THE PROPOSED DRAINAGEWAY IMPROVEMENTS WILL HAVE TO BE VERIFIED DURING FINAL DESIGN STAGES.



### Sand Creek Drainage Planning Study

- LEGEND**
-  HYDROLOGIC DESIGN POINT & DESIGNATION
  -  BASIN NUMBER
  -  STREAM SEGMENT & NUMBER
  -  MAJOR BASIN BOUNDARY
  -  SUB-BASIN BOUNDARY
  -  PROPOSED ROAD



prepared for the city of Colorado Springs  
by Kiowa Engineering Corporation  
with the assistance of Urban Edges, Inc.