


STORM DRAIN DATA FOR AREA WEST OF STETSON RIDGE M.D.P. OBTAINED FROM THE EASTERN PORTION OF RIDGE VIEW SUBDIVISION & PRELIMINARY DRAINAGE REPORT FOR RIDGEVIEW ASSISTED LIVING DEVELOPMENT, PREPARED BY GUS-ORENER NOV. 1993, APPROVED 12-12-99.

PROPOSED 48" RCP BY OTHERS OTHERS FROM RIDGEVIEW MDDP PREP. BY GUS-ORENER

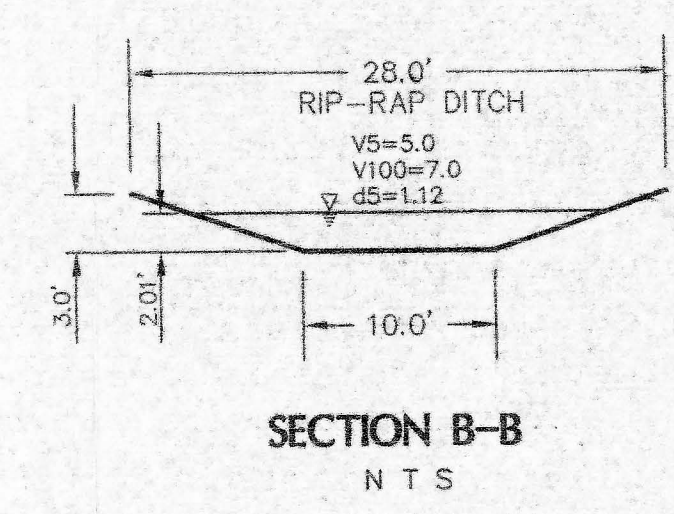
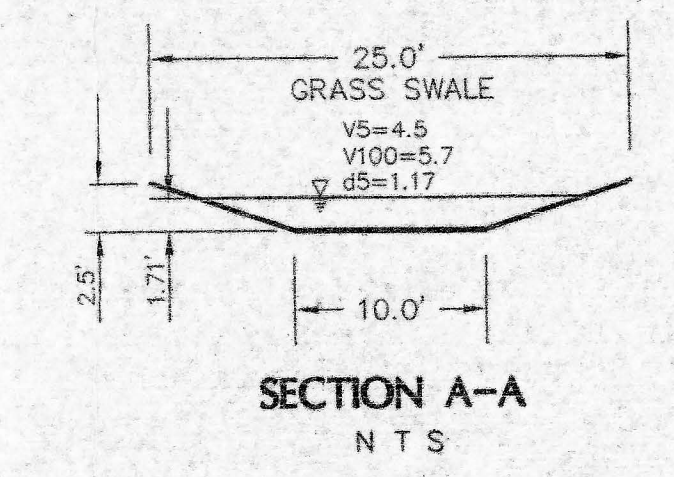
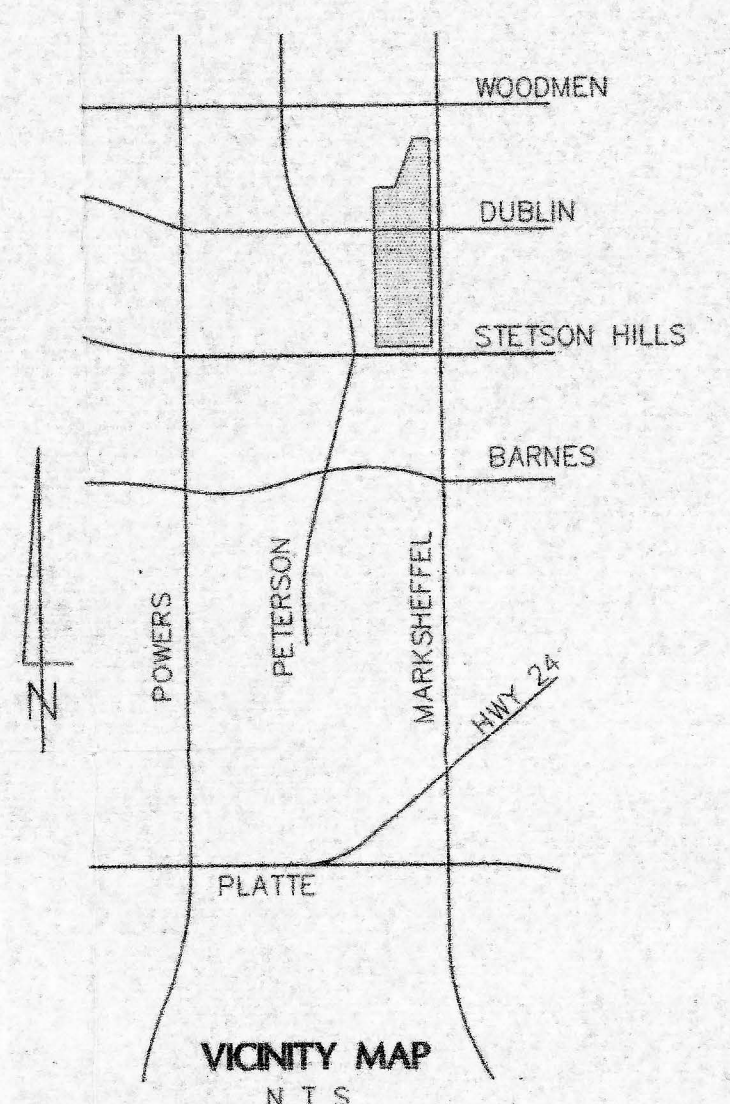
CITY OF COLORADO SPRINGS

MARKSHEFFEL RD. DATA MARKSHEFFEL RD. WITH MEDIAN MARKSHEFFEL FROM W 220' PROPOSED: F/C - F/C = 72' (EACH WAY)

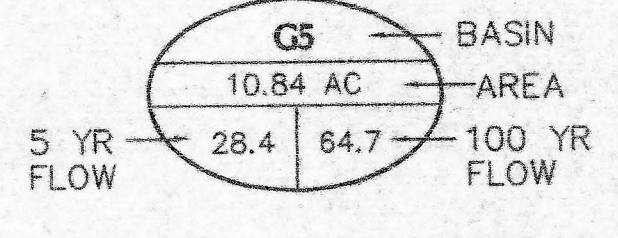
FLOW FROM THIS DEVELOPMENT SHALL NOT BE DIRECTED TO MARKSHEFFEL RD.



- LEGEND**
- MAIN BASIN LINE
  - SUB BASIN LINE
  - ZONE USE LINE
  - IC PATH
  - PROPOSED DROP STRUCTURE (PER SAND CREEK D.B.P.S.)
  - PROPOSED 10 YEAR RIP-RAP
  - BANK PROTECTION (PER SAND CREEK D.B.P.S.)
  - FEMA FLOOD PLAIN



DESIGN POINT AREA	DP - 114.4 CFS	5 YR FLOW
	5.6 AC 28.9 CFS	100 YR FLOW



CONTOUR INTERVAL = 2 FT

**SHEET TITLE**  
PROPOSED CONDITIONS  
MDDP

**PROJECT**  
STETSON RIDGE  
COLORADO SPRINGS, CO

**DRAWING NO.** MDDP  
**SCALE** 1"=300'  
**DATE** 10-25-99  
**DRAWN BY** LJ  
**CHECKED BY** LAB  
**PROJECT NO.** 98079

**PREPARED BY**  
*Leigh Whitehead Associates, Inc.*  
Engineers, Surveyors & Planners  
2720 East Yampa Street Suite 1  
Colorado Springs, CO 80909  
Phone (719) 636-5179  
Fax (719) 636-5199

SHEET 2 OF 2